

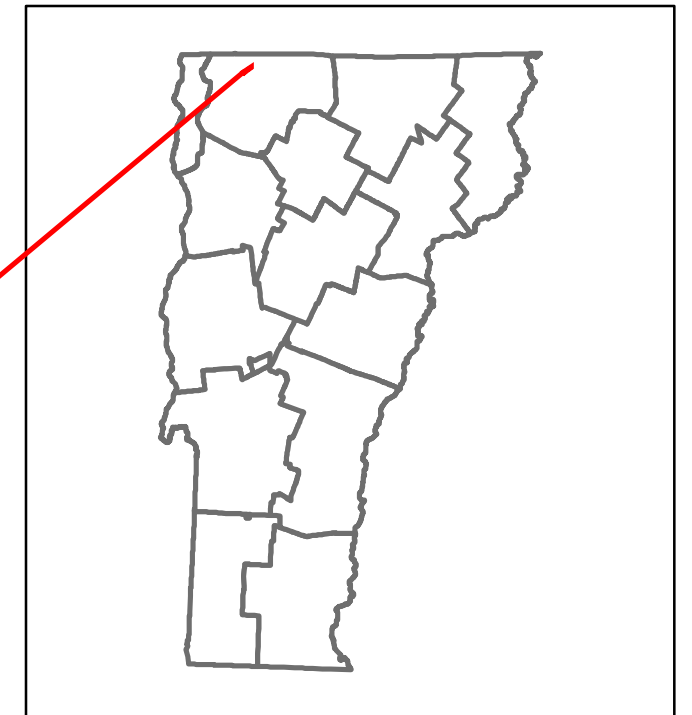


Route Log and Progress Chart


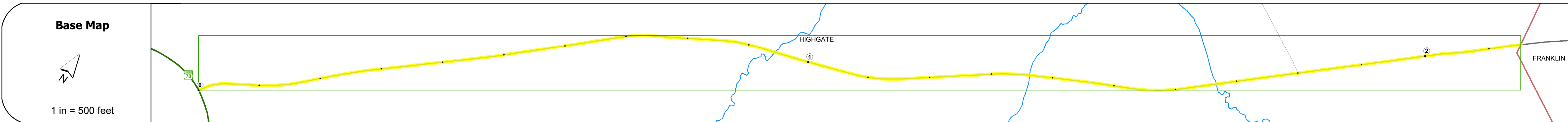
DRAFT

Please Note: Errors and Omissions May Exist.
Contact the VTrans Mapping Section with questions or concerns.

DISTRICT	TOWN	ROUTE
8	HIGHGATE	Maj-0301



Maj-0301



STRUCTURE DESCRIPTIONS

Road Widths	Travellane Roadway Lane Count Base Subbase	20	24	2
Curves				
Grades				
Guardrails				
Rumblestrips				
Historic Projects		2007 STP RS 0301(1)SA		
Maintenance Garage				
Speed Zone				
Functional Class		5		
National Highway System				
Limited Access Highway				
Customer Service Level				
Traffic Counters		F504		
AADT	2018	1100		
	2017	1100		
	2016	1067		
	2015	1033		
	2014	1000		
Crash Locations	2018			
	2017			
	2016			
	2015			
	2014			

Historic Projects Unknown, Retreatment, Resurface, Bituminous Mix, Skiny Mix, Bituminous Seal, Surface Treated Gravel, Plant Mix, Reclaimed Base and Bituminous Concrete	Functional Class 1- Interstate System, 2- Other, 3- Principal Arterial, 4- Minor Arterial, 5- Major Collector, 6- Minor Collector	Curves Left, Right, Grades (up/down)	Traffic Counters Continuous (CTC), Weigh-In-Motion (WIM), Short-Term, Scheduled, Short-Term, Unscheduled	Crash Locations Fatal, Injury, Property Damage Only, Unknown Crash Type, High Crash Locations (HCL's)	Mileage by Functional Class By Sheet 0301 5 - Major collector 2.150	Mileage by Town By Sheet HIGHGATE - S03010609 2.15 of 2.15	DISTRICT 8	TOWN HIGHGATE	Date: 12/05/19	ROUTE Maj-0301 ETE mileage: 0.0 to 2.15
Speed Zones 25, 30, 35, 40, 45, 50, 55, 60, 65						Page Total Mileage: 2.150 mi		Page Total Mileage: 2.15 mi		

For More Information Contact - Vermont Agency of Transportation, Policy, Planning and Intermodal Development Division - Mapping Section, 1 National Life Drive, Montpelier, VT 05633-5001 Telephone: 802-828-2600.