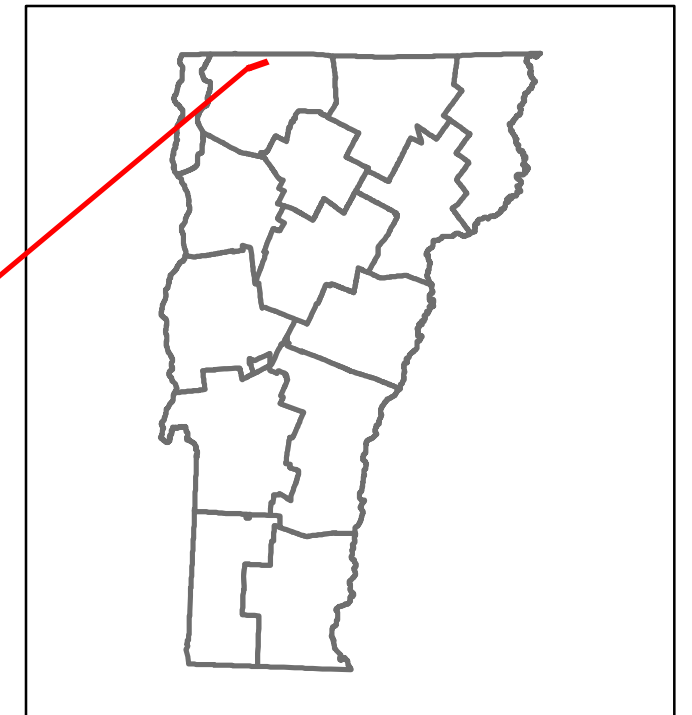
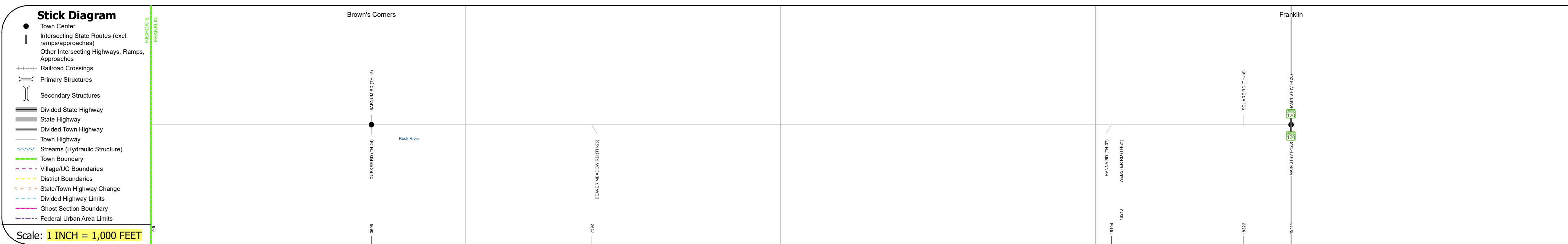
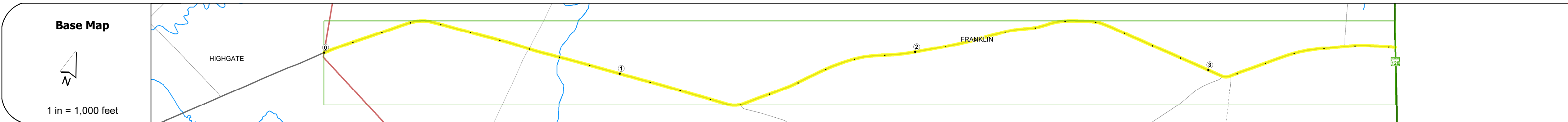


DISTRICT	TOWN	ROUTE
8	FRANKLIN	Maj-0301



Maj-0301



STRUCTURE DESCRIPTIONS

Road Widths	Travellane	20	
	Roadway	24	
	Lane Count	2	
	Base		
	Subbase		
Curves			2.5, 2.8
Grades			
Guardrails			
Rumblestrips			
Historic Projects			
Maintenance Garage			
Speed Zone			
Functional Class	5		
National Highway System			
Limited Access Highway			
Customer Service Level			
Traffic Counters		F357	
AADT	2018	820	820
	2017	830	830
	2016	813	
	2015	797	
	2014	780	
Crash Locations	2018		
	2017		
	2016		
	2015		
	2014		

Historic Projects Unknown, Retreatment, Resurface, Bituminous Mix, Skiny Mix, Bituminous Seal, Surface Treated Gravel, Plant Mix, Reclaimed Base and Bituminous Concrete, Concrete, Gravel	Functional Class 1- Interstate System, 2- Other Freeways and Expressways, 3- Principal Arterial, 4- Minor Arterial, 5- Major Collector, 6- Minor Collector	Curves Left (degrees), Right (degrees), Grades (percent) grade up, (percent) grade down	Traffic Counters Continuous (CTC), Weigh-In-Motion (WIM), Short-Term, Scheduled, Short-Term, Unscheduled (counter ID)	Crash Locations Fatal, Injury, Property Damage Only, Unknown Crash Type, High Crash Locations (HCL's) Sections (& Intersections)	Mileage by Functional Class By Sheet 0301 5 - Major collector 3.620	Mileage by Town By Sheet FRANKLIN - S03010607 3.62 of 3.62	DISTRICT 8	TOWN FRANKLIN	Date: 12/05/19	ROUTE Maj-0301 ETE mileage: 2.15 to 5.77	
Page Total Mileage: 3.620 mi						Page Total Mileage: 3.62 mi					