Route Log and Progress Chart

DRAFT

Please Note: Errors and Omissions May Exist.
Contact the VTrans Mapping Section with questions or concerns.

DISTRICT	TOWN	ROUTE
8	HIGHGATE	Maj-0297

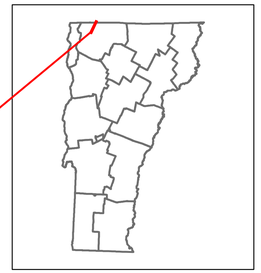

207

Base Map

1 in = 2,000 feet

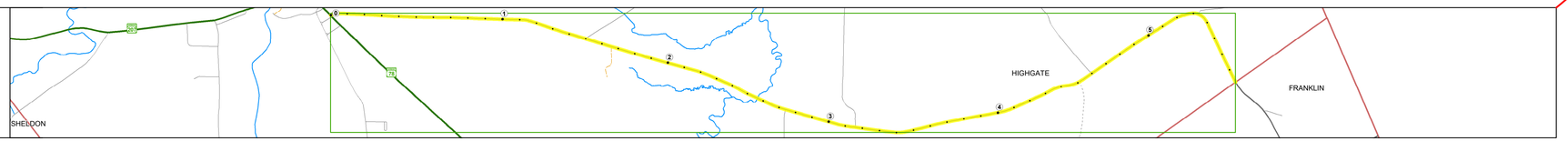

Stick Diagram

- Town Center
- Intersecting State Routes (excl. ramps/approaches)
- Other Intersecting Highways, Ramps, Approaches
- Railroad Crossings
- Primary Structures
- Secondary Structures
- Divided State Highway
- State Highway
- Divided Town Highway
- Town Highway
- Streams (Hydraulic Structure)
- Town Boundary
- Village/UC Boundaries
- District Boundaries
- State/Town Highway Change
- Divided Highway Limits
- Ghost Section Boundary
- Federal Urban Area Limits

Scale: 1 INCH = 2,000 FEET



Road Widths

Travellane	20		22
Roadway	20		22
Lane Count	2		
Base	6" Soil Cement		
Subbase	12" Granular Borrow		18" Gravel

Curves

3, 4, 4, 6, 7, 11.8, 4

Grades

Guardrails

Rumblestrips

Historic Projects

1984: Unknown
1979: Unknown
1982: Unknown
1977: Unknown
1974: Unknown
1978: Unknown
1980: Unknown
1980: Unknown
1979: Unknown
1971: Unknown
1977: Unknown
1964: S 0297(1) SA
1973: S 0297(3) SA
1951: SA
1959: SA
0: Unknown

Maintenance Garage

Speed Zone

Functional Class

5

National Highway System

Limited Access Highway

Customer Service Level

Traffic Counters

AADT

2018	1100 / 480
2017	1100 / 490
2016	1060 / 503
2015	1020 / 517
2014	980 / 530

Crash Locations

2018, 2017, 2016, 2015, 2014

STRUCTURE DESCRIPTIONS

Historic Projects: Unknown; Retreatment; Resurface; Bituminous Mix; Skinny Mix; Bituminous Seal; Bituminous Concrete; Bituminous Macadam; Cold Plane and Bituminous Concrete; Concrete; Gravel; Surface Treated Gravel; Plant Mix; Reclaimed Base and Bituminous Concrete

Indicated plans available - http://vtransmap01.aot.state.vt.us/rp/dpr/DIwebstore/

Functional Class: 1 - Interstate System; 2 - Other Freeways and Expressways; 3 - Principal Arterial; 4 - Minor Arterial; 5 - Major Collector; 6 - Minor Collector

Speed Zones: SPEED LIMIT 25, 30, 35, 40, 45, 50, 55, 60, 65

Curves: Left (degrees); Right

Grades: (percent) grade up; grade down

Road Widths (ft)

Traffic Counters: Continuous (CTC); Weigh-In-Motion (WIM); Short-Term, Scheduled; Short-Term, Unscheduled (counter ID)

AADT (AADT)

Crash Locations: Fatal; Property Damage Only; Injury; Unknown Crash Type

High Crash Locations (HCL's)
Sections (& Intersections)
HCL No.
1 - 100 (1 - 10)
101 - 200 (11 - 20)
201 - 300 (21 - 30)
301 - 400 (31 - 40)
401 - 800 (41 - 113)

Mileage by Functional Class By Sheet

0297	5 - Major Collector	5.780

Page Total Mileage: 5.780 mi

Mileage by Town By Sheet

HIGHGATE - S02970609	5.78 of 5.78

Page Total Mileage: 5.78 mi

DISTRICT	TOWN	Date: 12/02/19	ROUTE
8	HIGHGATE	1 of 1 TWN mileage: 0.0 to 5.78	Maj-0297 ETE mileage: 0.0 to 5.78

For More Information Contact - Vermont Agency of Transportation, Policy, Planning and Intermodal Development Division - Mapping Section, 1 National Life Drive, Montpelier, VT 05633-5001 Telephone: 802-828-2600.