

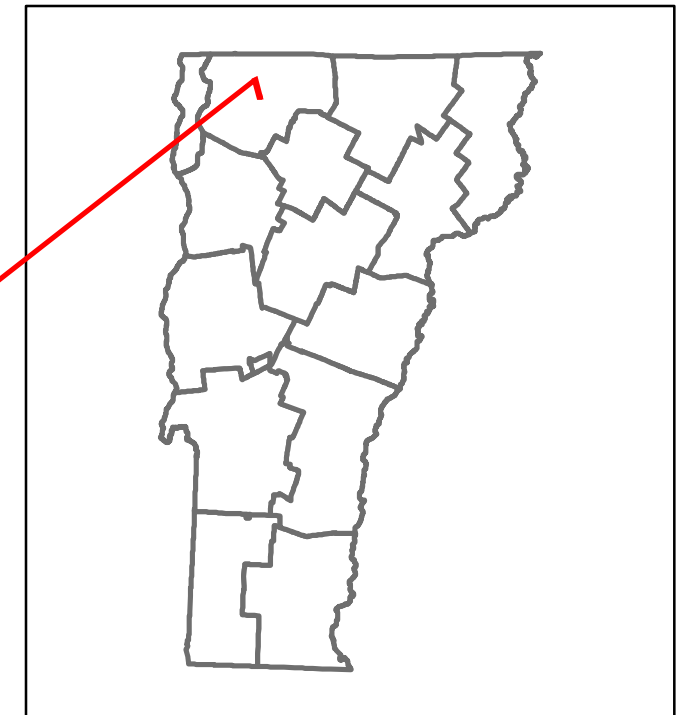


Route Log and Progress Chart

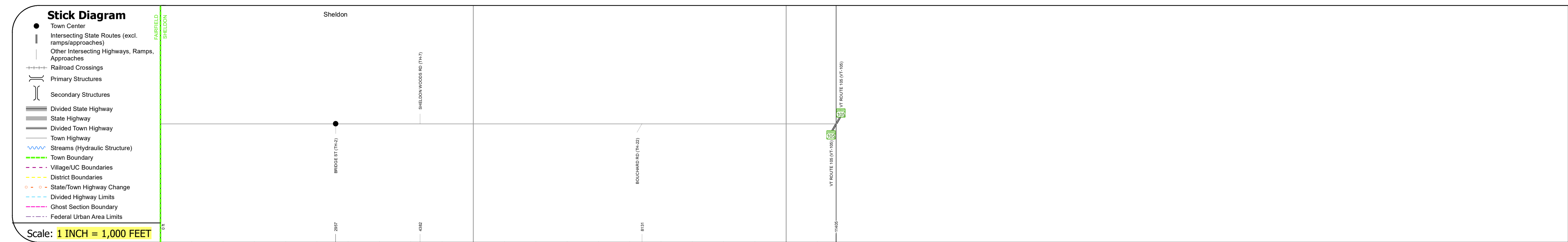
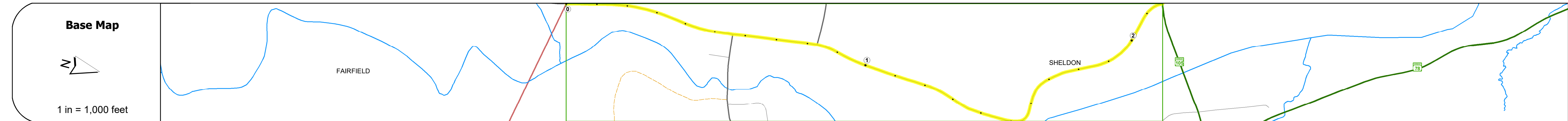
DRAFT

Please Note: Errors and Omissions May Exist.
Contact the VTrans Mapping Section with questions or concerns.

DISTRICT	TOWN	ROUTE
8	SHELDON	Maj-0281



Maj-0281



STRUCTURE DESCRIPTIONS

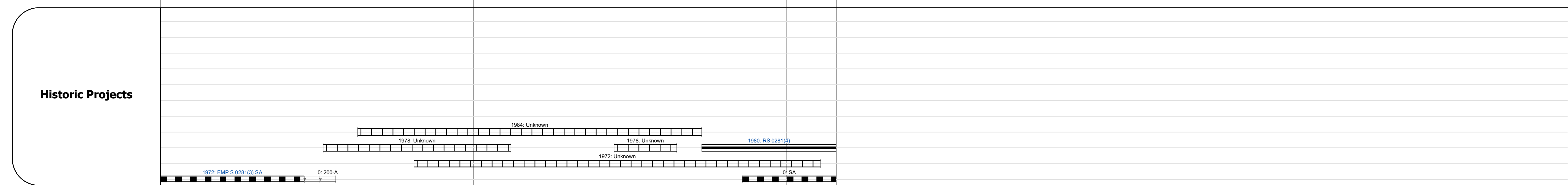
Travellane	Roadway	Lane Count	Base	Subbase
22	22	2	18" Gravel	18" Gravel

Curves
2, 3, 5, 6, 12.5

Grades

Guardrails

Rumblestrips



Maintenance Garage

Speed Zone

Functional Class
5

National Highway System

Limited Access Highway

Customer Service Level

Traffic Counters
F336

Year	ADT
2018	760
2017	770
2016	783
2015	797
2014	810

Year	Crash Locations
2018	
2017	
2016	
2015	
2014	

Historic Projects Unknown, Bituminous Concrete, Retreatment, Resurface, Bituminous Mix, Skiny Mix, Bituminous Seal, Surface Treated Gravel, Plant Mix, Reclaimed Base and Bituminous Concrete	Functional Class 1- Interstate System, 2- Other Freeways and Expressways, 3- Principal Arterial, 4- Minor Arterial, 5- Major Collector, 6- Minor Collector	Curves Left (degrees), Right (degrees), Grades (degrees) grade up, (degrees) grade down	Traffic Counters Continuous (CTC), Weigh-In-Motion (WIM), Short-Term, Scheduled, Short-Term, Unscheduled (counter ID)	Crash Locations Fatal, Injury, Property Damage Only, Unknown Crash Type, High Crash Locations (HCL's)	Mileage by Functional Class By Sheet 0281 5 - Major collector 2.160	Mileage by Town By Sheet SHELDON - S02810614 2.16 of 2.16	DISTRICT 8	TOWN SHELDON	Date: 12/05/19	ROUTE Maj-0281 ETE mileage: 14.95 to 17.11
Page Total Mileage: 2.160 mi						Page Total Mileage: 2.16 mi				

For More Information Contact - Vermont Agency of Transportation, Policy, Planning and Intermodal Development Division - Mapping Section, 1 National Life Drive, Montpelier, VT 05633-5001 Telephone: 802-828-2600.