

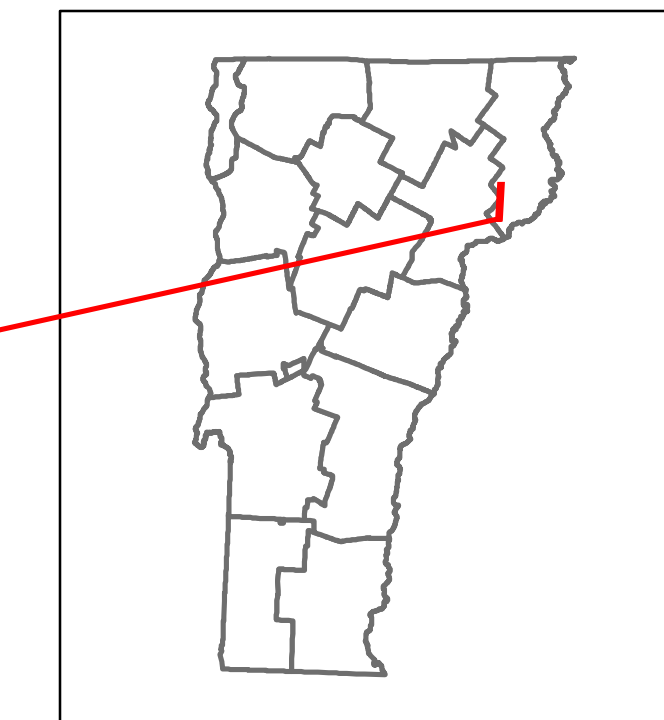


Route Log and Progress Chart

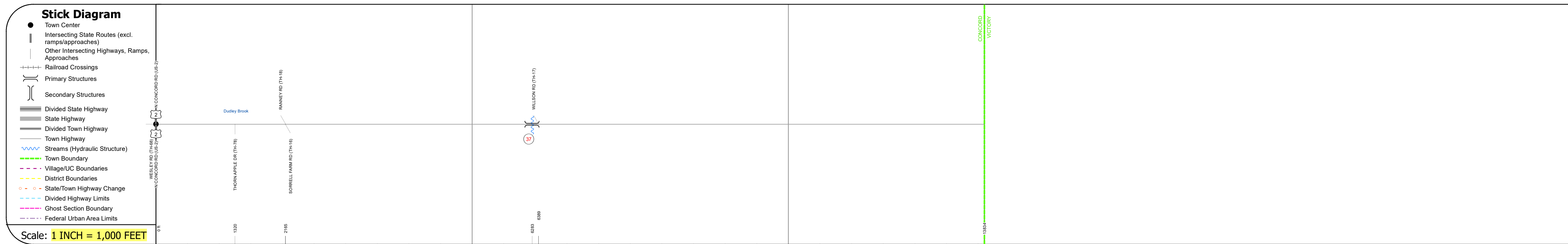
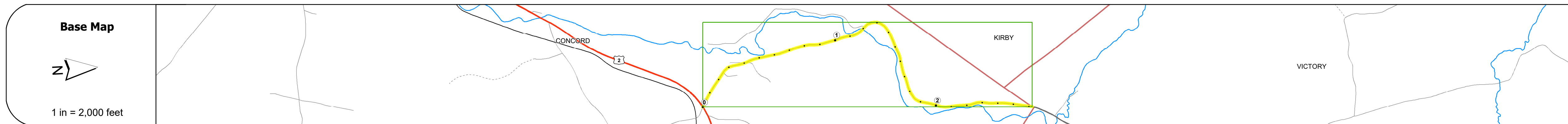
DRAFT

Please Note: Errors and Omissions May Exist.
Contact the VTrans Mapping Section with questions or concerns.

DISTRICT	TOWN	ROUTE
7	CONCORD	Maj-0277



Maj-0277



STRUCTURE DESCRIPTIONS

Bridge 37:
Stringer/multi-beam or girder - 1933
Structure No: 200277003705072
Length: 78'
Width: 22.2'
Facility Carried: TR 01 FAS 277
Structure Type: ROLLED BEAM
Features Intersected: MOOSE RIVER
Surface: Bituminous
Maintenance/Ownership: Town

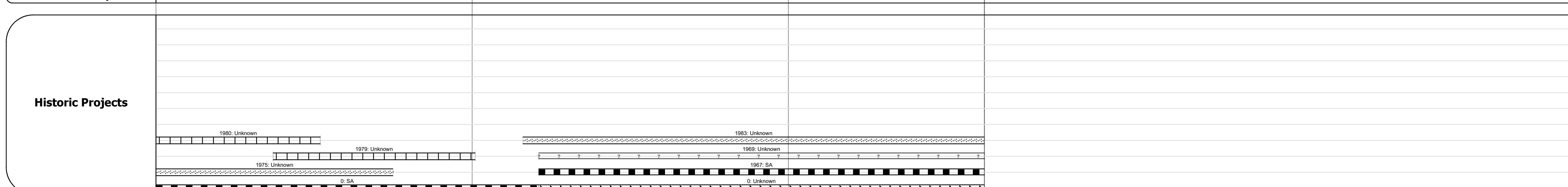
Road Widths	Travellane	22
Roadway		22
Lane Count		2
Base		
Subbase		

Curves	
---------------	--

Grades	
---------------	--

Guardrails	
-------------------	--

Rumblestrips	
---------------------	--



Maintenance Garage	
---------------------------	--

Speed Zone	
-------------------	--

Functional Class	5
-------------------------	---

National Highway System	
--------------------------------	--

Limited Access Highway	
-------------------------------	--

Customer Service Level	
-------------------------------	--

Traffic Counters	EZAL, ES10, E005
-------------------------	------------------

AADT	2018: 440	190
	2017: 450	190
	2016: 443	193
	2015: 437	197
	2014: 430	200

Crash Locations	2018, 2017, 2016, 2015, 2014
------------------------	------------------------------

Historic Projects Unknown, Retreatment, Resurface, Bituminous Mix, Skiny Mix, Bituminous Seal Bituminous Concrete, Surface Treated Gravel, Plant Mix, Reclaimed Base and Bituminous Concrete, Concrete, Gravel	Functional Class 1- Interstate System, 2- Other Freeways and Expressways, 3- Principal Arterial, 4- Minor Arterial, 5- Major Collector, 6- Minor Collector	Curves Left (degrees), Right (degrees) Grades (degrees) Left, (degrees) Right (degrees) grade up, (degrees) grade down	Traffic Counters Continuous (CTC), Weigh-In-Motion (WIM), Short-Term, Scheduled, Short-Term, Unscheduled (counter ID)	Crash Locations Fatal, Injury, Property Damage Only, Unknown Crash Type High Crash Locations (HCL's) Sections (& Intersections) HCL No. 1-100 (1-10), 101-200 (11-20), 201-300 (21-30), 301-400 (31-40), 401-800 (41-113)	Mileage by Functional Class By Sheet 0277 5 - Major collector 2.620	Mileage by Town By Sheet CONCORD - S02770507 2.62 of 2.62	DISTRICT 7	TOWN CONCORD	Date: 12/05/19	ROUTE Maj-0277 ETE mileage: 0.0 to 2.62
					Speed Zones 25, 30, 35, 40, 45, 50, 55, 60, 65	Road Widths (ft)	Page Total Mileage: 2.620 mi	Page Total Mileage: 2.62 mi	1 of 1 TWN mileage: 0.0 to 2.62	