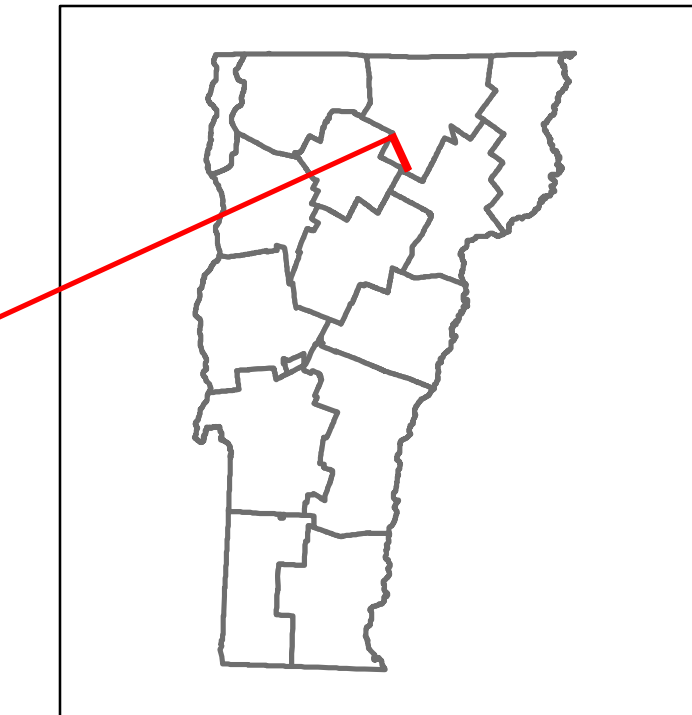
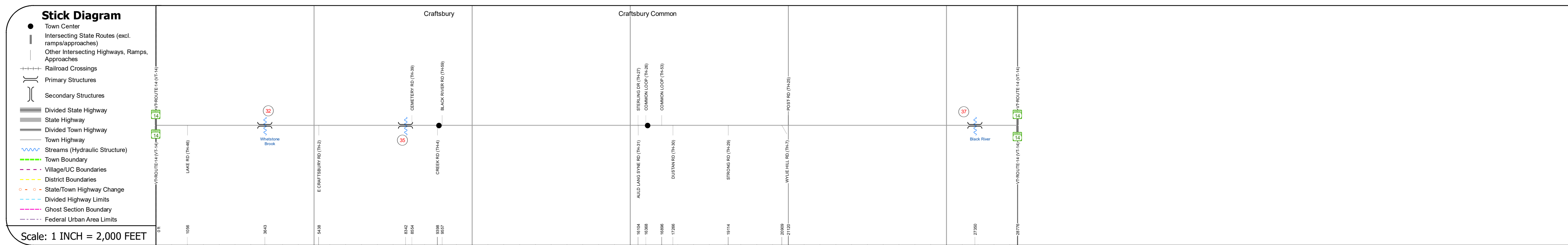
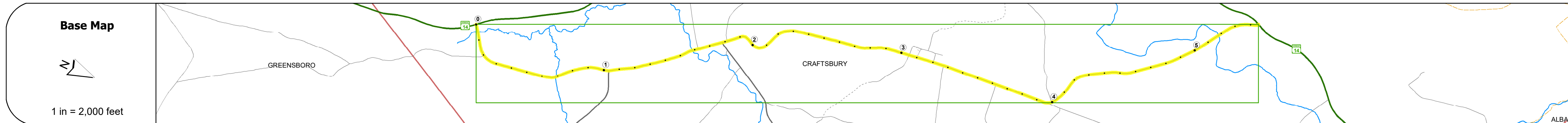


DISTRICT	TOWN	ROUTE
9	CRAFTSBURY	Maj-0253



Maj-0253



STRUCTURE DESCRIPTIONS

Culvert 32:
Culvert - 1995
Structure No. 200253003210062
Length: 31'
Width: 27.1'
Facility Carried: TR 01 FAS 253
Structure Type: CONCRETE FRAME
Features Intersected: WHETSTONE BROOK
Maintenance/Ownership: Town

Bridge 35:
Tee Beam - 1939
Structure No. 200253003510062
Length: 40'
Width: 24.5'
Facility Carried: TR 01 FAS 253
Structure Type: CONCRETE T-BEAM
Features Intersected: BLACK RIVER
Maintenance/Ownership: Town

Bridge 37:
Stringer/multi-beam or girder - 1953
Structure No. 200253003710062
Length: 89'
Width: 30.0'
Facility Carried: TR 01 FAS 253
Structure Type: ROLLED BEAM
Surface: Bituminous
Maintenance/Ownership: Town

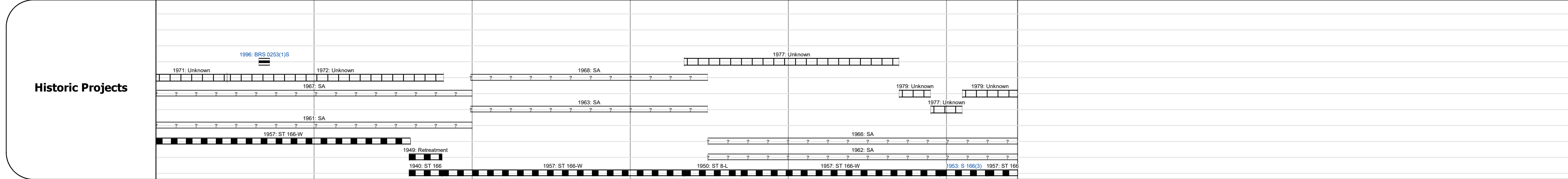
Road Widths	Travellane	20
	Roadway	20
	Lane Count	2
	Base	2 1/2" 3/4 Conc.
	Subbase	27" Crushed Stone

Curves	8
---------------	---

Grades	
---------------	--

Guardrails	
-------------------	--

Rumblestrips	
---------------------	--



Maintenance Garage	
---------------------------	--

Speed Zone	
-------------------	--

Functional Class	5
-------------------------	---

National Highway System	
--------------------------------	--

Limited Access Highway	
-------------------------------	--

Customer Service Level	
-------------------------------	--

Traffic Counters	
-------------------------	--

AADT	2018	640	1300	790	640	270
	2017	650	1300	800	650	270
	2016	670	1233	800	633	260
	2015	690	1167	800	617	250
	2014	710	1100	800	600	240

Crash Locations	2018	
	2017	
	2016	
	2015	
	2014	

Historic Projects Unknown, Retreatment, Resurface, Bituminous Mix, Skiny Mix, Bituminous Seal, Surface Treated Gravel, Plant Mix, Reclaimed Base and Bituminous Concrete	Functional Class 1- Interstate System, 2- Other Freeways and Expressways, 3- Principal Arterial, 4- Minor Arterial, 5- Major Collector, 6- Minor Collector	Curves Left, Right, Grades (down) grade up, (up) grade down	Traffic Counters Continuous (CTC), Weigh-In-Motion (WIM), Short-Term, Scheduled, Short-Term, Unscheduled	Crash Locations Fatal, Injury, Property Damage Only, Unknown Crash Type	Mileage by Functional Class By Sheet 0253 5 - Major Collector 5.450	Mileage by Town By Sheet CRAFTSBURY - S02531006 5.45 of 5.45	DISTRICT 9	TOWN CRAFTSBURY	Date: 12/02/19	ROUTE Maj-0253	
Speed Zones 25, 30, 35, 40, 45, 50, 55, 60, 65						High Crash Locations (HCL's) Sections (& Intersections) HCL No. 1-100 (1-10), 101-200 (11-20), 201-300 (21-30), 301-400 (31-40), 401-800 (41-113)		Page Total Mileage: 5.45 mi		1 of 1 TWN mileage: 0.0 to 5.45	ETE mileage: 0.0 to 5.45