

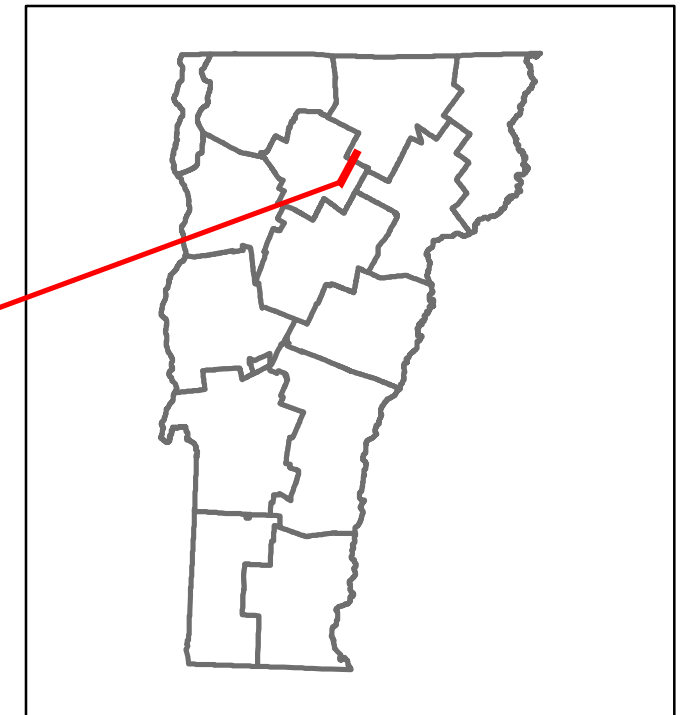


Route Log and Progress Chart


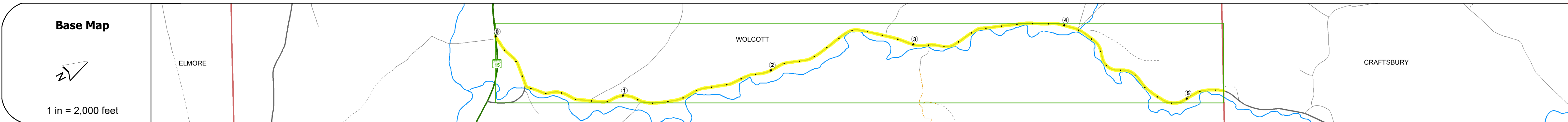
DRAFT

Please Note: Errors and Omissions May Exist.
Contact the VTrans Mapping Section with questions or concerns.

DISTRICT	TOWN	ROUTE
8	WOLCOTT	Maj-0247



Maj-0247



STRUCTURE DESCRIPTIONS

Bridge 3:
Tee Beam - 1929
Structure No: 200247000308102
Length: 33'
Width: 29.0'
Facility Carried: TR 01 FAS 247
Structure Type: CONCRETE T-BEAM
Features Intersected: BROOK
Surface: Bituminous
Maintenance/Ownership: Town

Road Widths	Travellane	20	22	22	18" Gravel					
Curves			4.78	10	11	10	3.2	8	6	6
Grades										
Guardrails										
Rumblestrips										
Historic Projects										
Maintenance Garage										
Speed Zone										
Functional Class	5 - Major Collector									
National Highway System										
Limited Access Highway										
Customer Service Level										
Traffic Counters										
AADT	2018	1700	1700	1700	1700	1700	1700	1700	1600	1600
Crash Locations	2018									
	2017									
	2016									
	2015									
	2014									

Historic Projects <ul style="list-style-type: none"> Unknown Bituminous Concrete Retreatment Resurface Bituminous Mix Bituminous Seal Surface Treated Gravel Plant Mix Reclaimed Base and Bituminous Concrete 	Functional Class <ul style="list-style-type: none"> 1 - Interstate System 2 - Other Freeways and Expressways 3 - Principal Arterial 4 - Minor Arterial 5 - Major Collector 6 - Minor Collector 	Curves <ul style="list-style-type: none"> Left (degrees) Right (degrees) 	Grades <ul style="list-style-type: none"> Up (percent) Down (percent) 	Traffic Counters <ul style="list-style-type: none"> Continuous (CTC) Weight-In-Motion (WIM) Short-Term, Scheduled Short-Term, Unscheduled 	Crash Locations <ul style="list-style-type: none"> Fatal Injury Property Damage Only Unknown Crash Type 	Mileage by Functional Class By Sheet 0247 5 - Major Collector 5.250	Mileage by Town By Sheet WOLCOTT - S02470810 5.25 of 5.25	DISTRICT 8	TOWN WOLCOTT	Date: 12/02/19	ROUTE Maj-0247		
Speed Zones 								High Crash Locations (HCL's) Sections (& Intersections) HCL No. 1-100 (1-10) 201-300 (21-30) 301-400 (31-40) 401-500 (41-50) 501-600 (51-60) 601-700 (61-70) 701-800 (71-80) 801-900 (81-90) 901-1000 (91-100)		Page Total Mileage: 5.250 mi	Page Total Mileage: 5.25 mi	1 of 1 TWN mileage: 0.0 to 5.25	ETE mileage: 0.0 to 5.25

For More Information Contact - Vermont Agency of Transportation, Policy, Planning and Intermodal Development Division - Mapping Section, 1 National Life Drive, Montpelier, VT 05633-5001 Telephone: 802-828-2600.