# Route Log and Progress Chart

**DRAFT**

Please Note: Errors and Omissions May Exist.
Contact the VTrans Mapping Section with questions or concerns.

| DISTRICT | TOWN | ROUTE |
|---|---|---|
| 7 | EAST MONTPELIER | Maj-0246 |

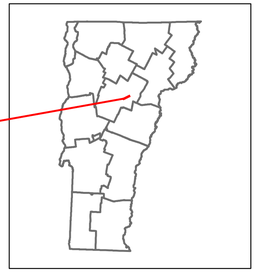

## Maj-0246

### Base Map

1 in = 1,000 feet

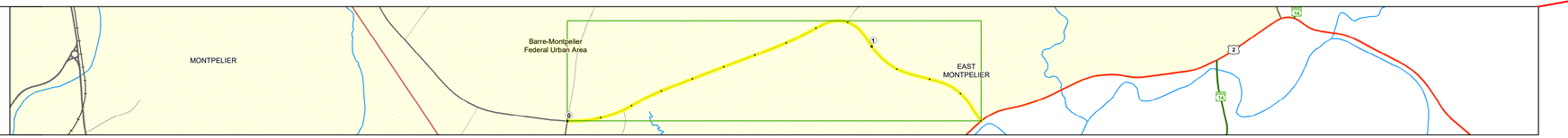


### Stick Diagram

- Town Center
- Intersecting State Routes (excl. ramps/approaches)
- Other Intersecting Highways, Ramps, Approaches
- Railroad Crossings
- Primary Structures
- Secondary Structures
- Divided State Highway
- State Highway
- Divided Town Highway
- Town Highway
- Streams (Hydraulic Structure)
- Town Boundary
- Village/UC Boundaries
- District Boundaries
- State/Town Highway Change
- Divided Highway Limits
- Ghost Section Boundary
- Federal Urban Area Limits

Scale: 1 INCH = 1,000 FEET




### Road Widths

| | |
|---|---|
| Travellane | 22 |
| Roadway | 23 |
| Lane Count | 2 |
| Base | 3" Bit. Conc. |
| Subbase | 18" Gravel |

### Curves

2, 3, 1.5, 1.3, 12, 5.5, 7

### Grades

### Guardrails

### Rumblestrips

### Historic Projects

- 1993: RS 0246(1)
- 1970: Unknown
- 0: Unknown

### Maintenance Garage

### Speed Zone

### Functional Class

5

### National Highway System

### Limited Access Highway

### Customer Service Level

### Traffic Counters

W323, W251

### AADT

| | |
|---|---|
| 2018 | 2400 / 1700 |
| 2017 | 2400 / 1700 |
| 2016 | 2400 / 1700 |
| 2015 | 2400 / 1700 |
| 2014 | 2300 / 1700 |

### Crash Locations

2018, 2017, 2016, 2015, 2014

### STRUCTURE DESCRIPTIONS

**Historic Projects**: Unknown; Retreatment; Resurface; Bituminous Mix; Skinny Mix; Bituminous Seal; Bituminous Concrete; Bituminous Macadam; Cold Plane and Bituminous Concrete; Concrete; Gravel; Surface Treated Gravel; Plant Mix; Reclaimed Base and Bituminous Concrete

Indicated plans available - http://vtransmap01.aot.state.vt.us/rp/dpr/Diwebstore/

**Functional Class**: 1 - Interstate System; 2 - Other Freeways and Expressways; 3 - Principal Arterial; 4 - Minor Arterial; 5 - Major Collector; 6 - Minor Collector

**Speed Zones**: SPEED LIMIT 25, 30, 35, 40, 45, 50, 55, 60, 65

**Curves**: Left, Right (degrees)

**Grades**: grade up, grade down (percent)

**Road Widths** (ft)

**Traffic Counters**: Continuous (CTC); Weigh-In-Motion (WIM); Short-Term, Scheduled; Short-Term, Unscheduled (counter ID)

**AADT** (AADT)

**Crash Locations**: Fatal; Injury; Property Damage Only; Unknown Crash Type

**High Crash Locations (HCL's)** Sections (& Intersections)

| HCL No. | |
|---|---|
| 1 - 100 (1 - 10) | 201 - 300 (21 - 30) |
| 101 - 200 (11 - 20) | 301 - 400 (31 - 40) |
| | 401 - 800 (41 - 113) |

**Mileage by Functional Class By Sheet**

| | | |
|---|---|---|
| 0246 | 5 - Major Collector | 1.400 |

Page Total Mileage: 1.400 mi

**Mileage by Town By Sheet**

| | |
|---|---|
| EAST MONTPELIER - S02461207 | 1.4 of 1.4 |

Page Total Mileage: 1.4 mi

| DISTRICT | TOWN | Date: 12/05/19 | ROUTE |
|---|---|---|---|
| 7 | EAST MONTPELIER | 1 of 1<br>TWN mileage: 0.0 to 1.4 | Maj-0246<br>ETE mileage: 0.0 to 1.4 |