

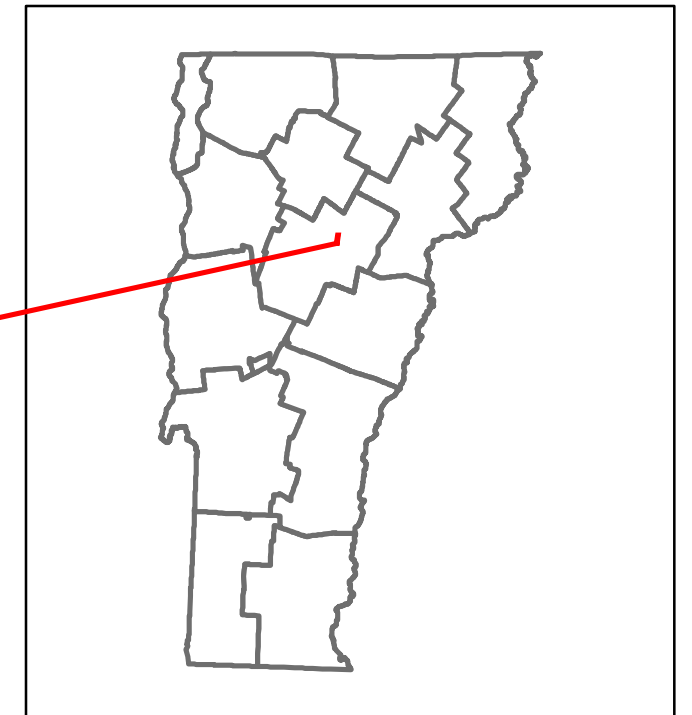


# Route Log and Progress Chart

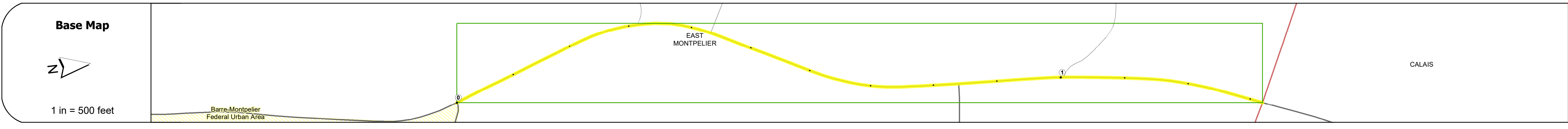
**DRAFT**

Please Note: Errors and Omissions May Exist.  
Contact the VTrans Mapping Section with questions or concerns.

DISTRICT	TOWN	ROUTE
7	EAST MONTPELIER	Maj-0243



**Maj-0243**



## STRUCTURE DESCRIPTIONS

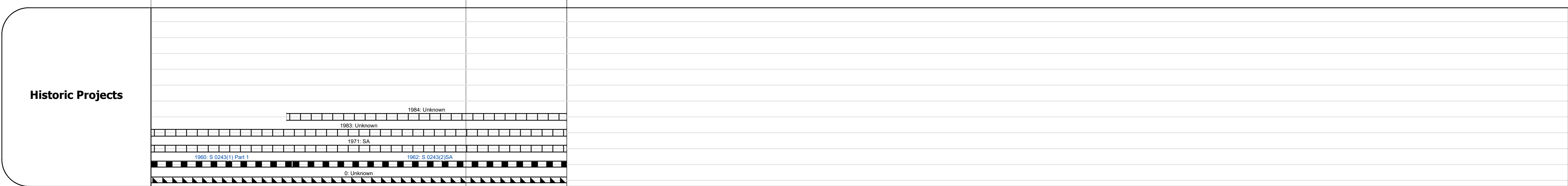
Road Widths	Travellane	Roadway	Lane Count	Base	Subbase
	22	28	2		18" - 18" Gravel

<b>Curves</b>	
---------------	--

<b>Grades</b>	
---------------	--

<b>Guardrails</b>	
-------------------	--

<b>Rumblestrips</b>	
---------------------	--



<b>Maintenance Garage</b>	
---------------------------	--

<b>Speed Zone</b>	
-------------------	--

<b>Functional Class</b>	5
-------------------------	---

<b>National Highway System</b>	
--------------------------------	--

<b>Limited Access Highway</b>	
-------------------------------	--

<b>Customer Service Level</b>	
-------------------------------	--

<b>Traffic Counters</b>	W022
-------------------------	------

Year	Left	Right
2018	1400	1200
2017	1400	1200
2016	1367	1050
2015	1333	900
2014	1300	750

Year	Crash Locations
2018	
2017	
2016	1
2015	1
2014	1

<b>Historic Projects</b> Unknown, Bituminous Concrete, Retreatment, Resurface, Bituminous Mix, Skiny Mix, Bituminous Seal, Surface Treated Gravel, Plant Mix, Reclaimed Base and Bituminous Concrete	<b>Functional Class</b> 1 - Interstate System, 2 - Other Freeways and Expressways, 3 - Principal Arterial, 4 - Minor Arterial, 5 - Major Collector, 6 - Minor Collector	<b>Crash Locations</b> Fatal, Injury, Property Damage Only, Unknown Crash Type	<b>Traffic Counters</b> Continuous (CTC), Weigh-In-Motion (WIM), Short-Term, Scheduled, Short-Term, Unscheduled	<b>Crash Locations (HCL's)</b> HCL No. 1-100 (1-10), 101-200 (11-20), 201-300 (21-30), 301-400 (31-40), 401-800 (41-113)	<b>Mileage by Functional Class By Sheet</b> 0243 5 - Major Collector 1.320	<b>Mileage by Town By Sheet</b> EAST MONTPELIER - S02431207 1.32 of 1.32	<b>DISTRICT</b> 7	<b>TOWN</b> EAST MONTPELIER	<b>Date:</b> 12/05/19	<b>ROUTE</b> Maj-0243
					<b>Page Total Mileage:</b> 1.320 mi					

For More Information Contact - Vermont Agency of Transportation, Policy, Planning and Intermodal Development Division - Mapping Section, 1 National Life Drive, Montpelier, VT 05633-5001 Telephone: 802-828-2600.