

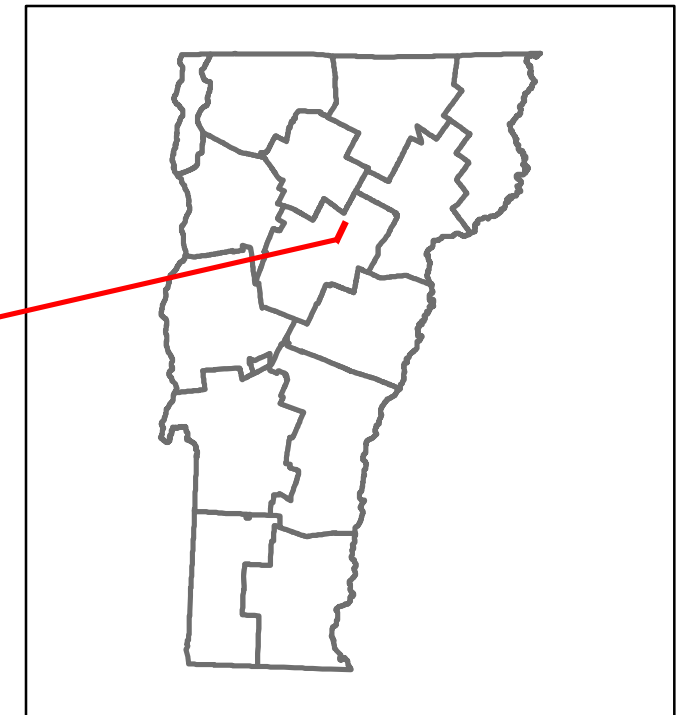


# Route Log and Progress Chart

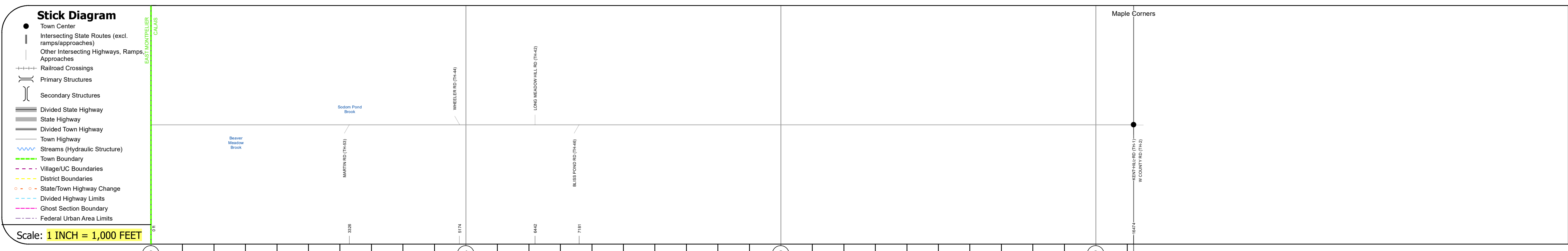
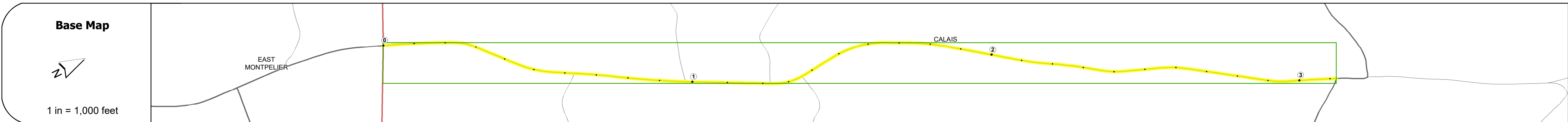
**DRAFT**

Please Note: Errors and Omissions May Exist.  
Contact the VTrans Mapping Section with questions or concerns.

DISTRICT	TOWN	ROUTE
7	CALAIS	Maj-0243



**Maj-0243**



## STRUCTURE DESCRIPTIONS


Road Widths	Travellane	Roadway	Lane Count	Base	Subbase
				16" - 18" Gravel	18" Gravel

Curves	
--------	--

Grades	
--------	--

Guardrails	
------------	--

Rumblestrips	
--------------	--



Maintenance Garage	
--------------------	--

Speed Zone	
------------	--

Functional Class	5
------------------	---

National Highway System	
-------------------------	--

Limited Access Highway	
------------------------	--

Customer Service Level	
------------------------	--

Traffic Counters	WS11
------------------	------

AADT	2018: 800	2017: 810	2016: 790	2015: 770	2014: 750
------	-----------	-----------	-----------	-----------	-----------

Crash Locations	2018: 1	2017: 1	2016: 1	2015: 1	2014: 1
-----------------	---------	---------	---------	---------	---------

<b>Historic Projects</b> Unknown, Bituminous Concrete, Retreatment, Resurface, Bituminous Mix, Skiny Mix, Bituminous Seal, Concrete, Gravel, Plant Mix, Reclaimed Base and Bituminous Concrete	<b>Functional Class</b> 1 - Interstate System, 2 - Other Freeways and Expressways, 3 - Principal Arterial, 4 - Minor Arterial, 5 - Major Collector, 6 - Minor Collector	<b>Curves</b> Left, Right, Grades (up/down)	<b>Grades</b> Left, Right, Grades (up/down)	<b>Traffic Counters</b> Continuous (CTC), Weigh-In-Motion (WIM), Short-Term, Scheduled, Short-Term, Unscheduled	<b>Crash Locations</b> Fatal, Injury, Property Damage Only, Unknown Crash Type	<b>Mileage by Functional Class By Sheet</b> 0243 5 - Major collector 3.120	<b>Mileage by Town By Sheet</b> CALAIS - S02431205 3.12 of 3.12	<b>DISTRICT</b> 7	<b>TOWN</b> CALAIS	<b>Date:</b> 12/05/19	<b>ROUTE</b> Maj-0243 ETE mileage: 1.32 to 4.44
<b>Page Total Mileage: 3.120 mi</b>								<b>Page Total Mileage: 3.12 mi</b>			

For More Information Contact - Vermont Agency of Transportation, Policy, Planning and Intermodal Development Division - Mapping Section, 1 National Life Drive, Montpelier, VT 05633-5001 Telephone: 802-828-2600.