

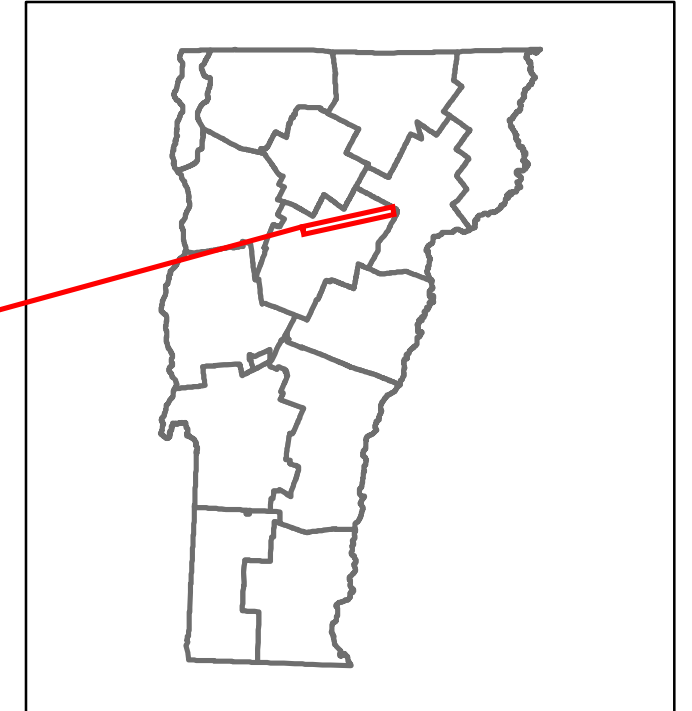


Route Log and Progress Chart


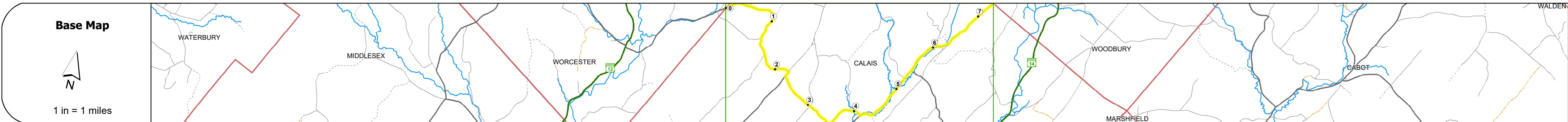
DRAFT

Please Note: Errors and Omissions May Exist.
Contact the VTrans Mapping Section with questions or concerns.

DISTRICT	TOWN	ROUTE
7	CALAIS	Maj-0242



Maj-0242



STRUCTURE DESCRIPTIONS

Scale: 1 INCH = 2,000 FEET	0	1	2	3	4	5	6	7	
Road Widths	Travellane, Roadway, Lane Count, Base, Subbase								
Curves									
Grades									
Guardrails									
Rumblestrips									
Historic Projects	1984: Unknown, 1978: Unknown, 1978: Unknown, 1969: SA, 1983: Unknown, 1975: SA, 1962: Unknown, 1973: SAB, 1983: Unknown, 1991: TH 2004								
Maintenance Garage									
Speed Zone									
Functional Class	5								
National Highway System									
Limited Access Highway									
Customer Service Level									
Traffic Counters									
AADT	2018	160	160	820	380	370	270	170	
	2017	157	820	380	427	360	270	170	
	2016	153	1010	473	350	270	170		
	2015	150	1100	520	340	270	170		
	2014								
Crash Locations	2018								
	2017								
	2016								
	2015								
	2014								

Historic Projects Unknown, Retreatment, Resurface, Bituminous Mix, Skiny Mix, Bituminous Seal Bituminous Concrete, Cold Plane and Bituminous Concrete, Reclaimed Base and Bituminous Concrete, Surface Treated Gravel, Plant Mix	Functional Class 1 - Interstate System, 2 - Other Freeways and Expressways, 3 - Principal Arterial, 4 - Minor Arterial, 5 - Major Collector, 6 - Minor Collector	Curves Left (degrees), Right (degrees) Grades (degrees) grade up, (degrees) grade down	Traffic Counters Continuous (CTC), Weigh-In-Motion (WIM), Short-Term, Scheduled, Short-Term, Unscheduled (counter ID)	Crash Locations Fatal, Injury, Property Damage Only, Unknown Crash Type High Crash Locations (HCL's) Sections (& Intersections) HCL No. 1-100 (1-10), 101-200 (11-20), 201-300 (21-30), 301-400 (31-40), 401-800 (41-113)	Mileage by Functional Class By Sheet 0242 5 - Major Collector 7.350	Mileage by Town By Sheet CALAIS - S02421205 7.35 of 7.35	DISTRICT 7	TOWN CALAIS	Date: 12/02/19	ROUTE Maj-0242 ETE mileage: 2.0 to 9.35
Page Total Mileage: 7.35 mi						Page Total Mileage: 7.35 mi				

For More Information Contact - Vermont Agency of Transportation, Policy, Planning and Intermodal Development Division - Mapping Section, 1 National Life Drive, Montpelier, VT 05633-5001 Telephone: 802-828-2600.