

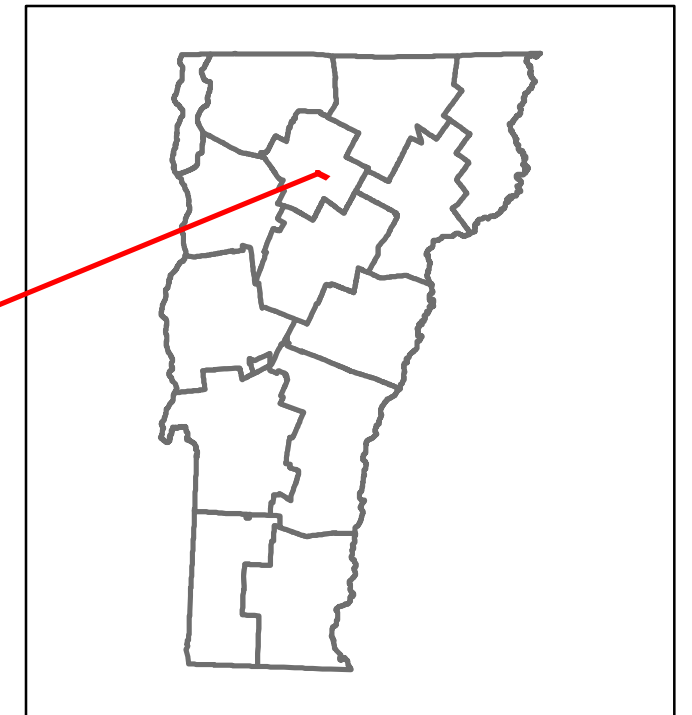


Route Log and Progress Chart


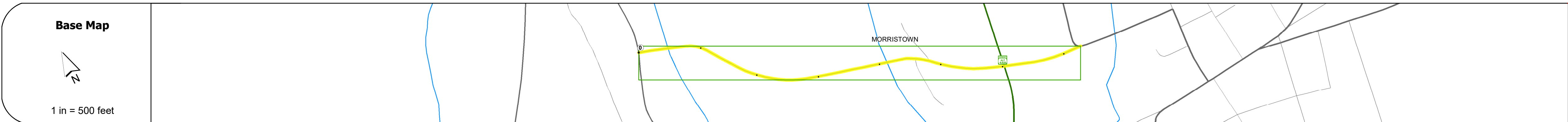
DRAFT

Please Note: Errors and Omissions May Exist.
Contact the VTrans Mapping Section with questions or concerns.

DISTRICT	TOWN	ROUTE
8	MORRISTOWN	Maj-0238



Maj-0238



STRUCTURE DESCRIPTIONS

Bridge 6:
Stringer/multi-beam or girder - 1977
Structure No. 200238000608072
Length: 72'
Width: 29.3'
Facility Carried: TR 03 FAS 238
Structure Type: ROLLED BEAM
Features Intersected: LAKE LAMOILLE
Maintenance/Ownership: Town

Bridge 9:
Stringer/multi-beam or girder - 1984
Structure No. 200238000908072
Length: 274'
Width: 29.0'
Facility Carried: TR 03 FAS 238
Structure Type: 2SPN CONT WELDED GIR
Features Intersected: LAKE LAMOILLE
Surface: Bituminous
Maintenance/Ownership: Town

Road Widths	<table border="1"> <tr> <td>Travellane</td> <td>25</td> <td>26</td> <td>24</td> <td>26</td> </tr> <tr> <td>Roadway</td> <td>25</td> <td>26</td> <td>24</td> <td>26</td> </tr> <tr> <td>Lane Count</td> <td></td> <td></td> <td>2</td> <td></td> </tr> <tr> <td>Base</td> <td colspan="4">3" Plant Mix</td> </tr> <tr> <td>Subbase</td> <td colspan="4">18" Gravel</td> </tr> </table>	Travellane	25	26	24	26	Roadway	25	26	24	26	Lane Count			2		Base	3" Plant Mix				Subbase	18" Gravel			
Travellane	25	26	24	26																						
Roadway	25	26	24	26																						
Lane Count			2																							
Base	3" Plant Mix																									
Subbase	18" Gravel																									

Curves	20, 6, 16, 7, 4.2
---------------	-------------------

Grades	
---------------	--

Guardrails	
-------------------	--

Rumblestrips	
---------------------	--

Historic Projects	
--------------------------	--

Maintenance Garage	
---------------------------	--

Speed Zone	
-------------------	--

Functional Class	5
-------------------------	---

National Highway System	
--------------------------------	--

Limited Access Highway	
-------------------------------	--

Customer Service Level	
-------------------------------	--

Traffic Counters	L313, L370
-------------------------	------------

AADT	<table border="1"> <tr> <td>2018</td> <td>850</td> <td>3800</td> </tr> <tr> <td>2017</td> <td>860</td> <td>3800</td> </tr> <tr> <td>2016</td> <td>1207</td> <td>3300</td> </tr> <tr> <td>2015</td> <td>1553</td> <td>2800</td> </tr> <tr> <td>2014</td> <td>1900</td> <td>2300</td> </tr> </table>	2018	850	3800	2017	860	3800	2016	1207	3300	2015	1553	2800	2014	1900	2300
2018	850	3800														
2017	860	3800														
2016	1207	3300														
2015	1553	2800														
2014	1900	2300														

Crash Locations	<table border="1"> <tr> <td>2018</td> <td></td> <td></td> </tr> <tr> <td>2017</td> <td></td> <td></td> </tr> <tr> <td>2016</td> <td></td> <td></td> </tr> <tr> <td>2015</td> <td></td> <td></td> </tr> <tr> <td>2014</td> <td></td> <td></td> </tr> </table>	2018			2017			2016			2015			2014		
2018																
2017																
2016																
2015																
2014																

Historic Projects <ul style="list-style-type: none"> Unknown Retreatment Resurface Bituminous Mix Skippy Mix Bituminous Seal 	Functional Class <ul style="list-style-type: none"> 1 - Interstate System 2 - Other 3 - Principal Arterial 4 - Minor Arterial 5 - Major Collector 6 - Minor Collector 	Curves <ul style="list-style-type: none"> Left (degrees) Right 	Grades <ul style="list-style-type: none"> Left (percent) Right 	Traffic Counters <ul style="list-style-type: none"> Continuous (CTC) Weight-In-Motion (WIM) Short-Term, Scheduled Short-Term, Unscheduled 	Crash Locations <ul style="list-style-type: none"> Fatal Injury Property Damage Only Unknown Crash Type 	Mileage by Functional Class By Sheet 0238 5 - Major Collector 0.730 Page Total Mileage: 0.730 mi	Mileage by Town By Sheet MORRISTOWN - S02380807 0.73 of 0.73 Page Total Mileage: 0.73 mi	DISTRICT 8	TOWN MORRISTOWN	Date: 12/05/19	ROUTE Maj-0238 ETE mileage: 0.0 to 0.73
--	---	--	--	---	---	--	--	----------------------	---------------------------	-----------------------	--