

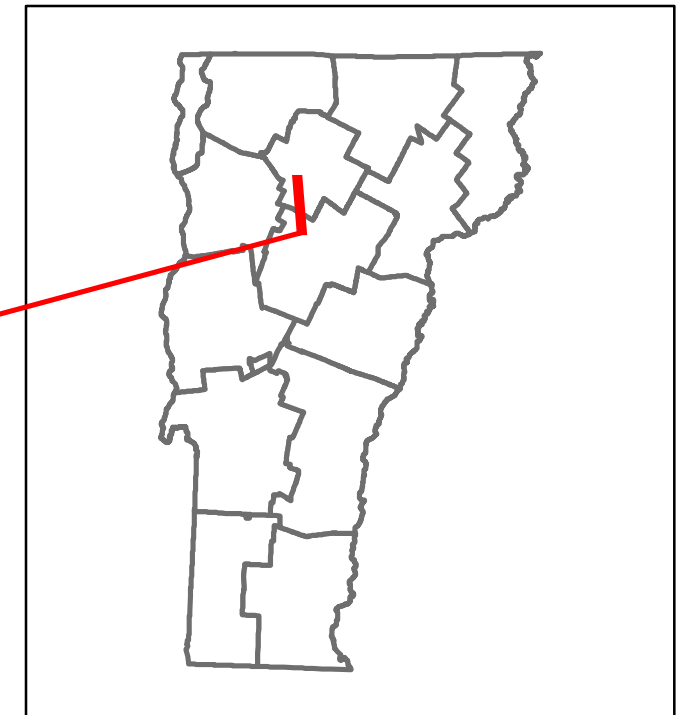


Route Log and Progress Chart

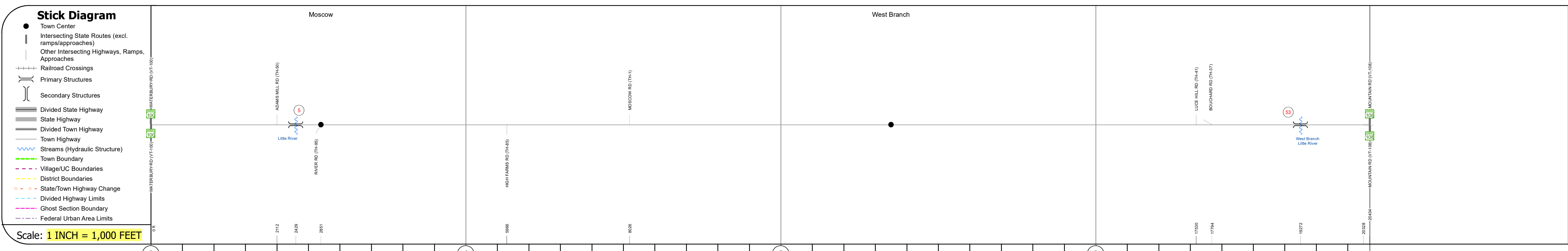
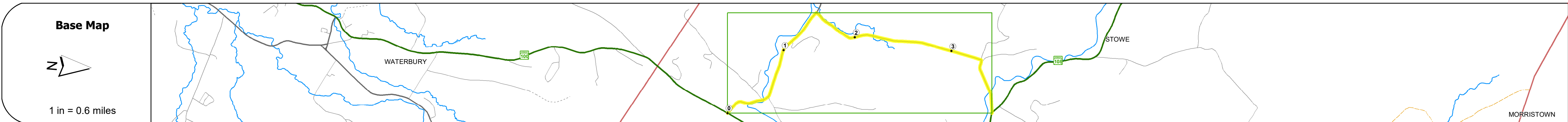
DRAFT

Please Note: Errors and Omissions May Exist.
Contact the VTrans Mapping Section with questions or concerns.

DISTRICT	TOWN	ROUTE
8	STOWE	Maj-0236



Maj-0236



STRUCTURE DESCRIPTIONS	
Bridge 5:	Stringer/multi-beam or girder - 1951 Structure No. 200236000508082 Length: 99' Width: 24.2' Facility Carried: TR 01 FAS 236 Structure Type: ROLLED BEAM Features Intersected: LITTLE RIVER Surface: Bituminous Maintenance/Ownership: Town
Bridge 53:	Stringer/multi-beam or girder - 1952 Structure No. 2002360005308082 Length: 64' Width: 23.9' Facility Carried: TR 5 FAS 236 Structure Type: ROLLED BEAM Features Intersected: WEST BRANCH LITTLE RIVER Maintenance/Ownership: Town

Category	0	1	2	3
Road Widths	Travellane Roadway Lane Count Base Subbase			
Curves				
Grades				
Guardrails				
Rumblestrips				
Historic Projects			2015: Unknown Town Project	
Maintenance Garage				
Speed Zone				
Functional Class			5	
National Highway System				
Limited Access Highway				
Customer Service Level				
Traffic Counters	L322	L341	L320	L011
AADT	2018: 3900 2017: 4000 2016: 3933 2015: 3867 2014: 3800		2018: 3500 2017: 3500 2016: 3100 2015: 2700 2014: 2300	2018: 5000 2017: 5100 2016: 4833 2015: 4567 2014: 4300
Crash Locations	HCL Section No. 581		HCL Section No. 582	HCL Section No. 378

Historic Projects Unknown, Retreatment, Resurface, Bituminous Mix, Skinny Mix, Bituminous Seal Bituminous Concrete, Gravel, Cold Plane and Bituminous Concrete, Reclaimed Base and Bituminous Concrete, Concrete	Functional Class 1- Interstate System, 2- Other Freeways and Expressways, 3- Principal Arterial, 4- Minor Arterial, 5- Major Collector, 6- Minor Collector	Curves Left (degrees), Right (degrees) Grades Left (percent), Right (percent), grade up, grade down	Traffic Counters Continuous (CTC), Weigh-In-Motion (WIM), Short-Term, Scheduled, Short-Term, Unscheduled (counter ID)	Crash Locations Fatal, Injury, Property Damage Only, Unknown Crash Type High Crash Locations (HCL's) Sections (& Intersections) HCL No. 1-100 (1-10), 101-200 (11-20), 201-300 (21-30), 301-400 (31-40), 401-800 (41-113)	Mileage by Functional Class By Sheet 0236 5 - Major collector 3.870 Page Total Mileage: 3.870 mi	Mileage by Town By Sheet STOWE - S02360808 3.87 of 3.87 Page Total Mileage: 3.87 mi	DISTRICT 8	TOWN STOWE	Date: 12/05/19 1 of 1 TWN mileage: 0.0 to 3.87 ETE mileage: 0.0 to 3.87	ROUTE Maj-0236 ETE mileage: 0.0 to 3.87
---	--	--	---	---	--	---	----------------------	----------------------	--	---

For More Information Contact - Vermont Agency of Transportation, Policy, Planning and Intermodal Development Division - Mapping Section, 1 National Life Drive, Montpelier, VT 05633-5001 Telephone: 802-828-2600.