

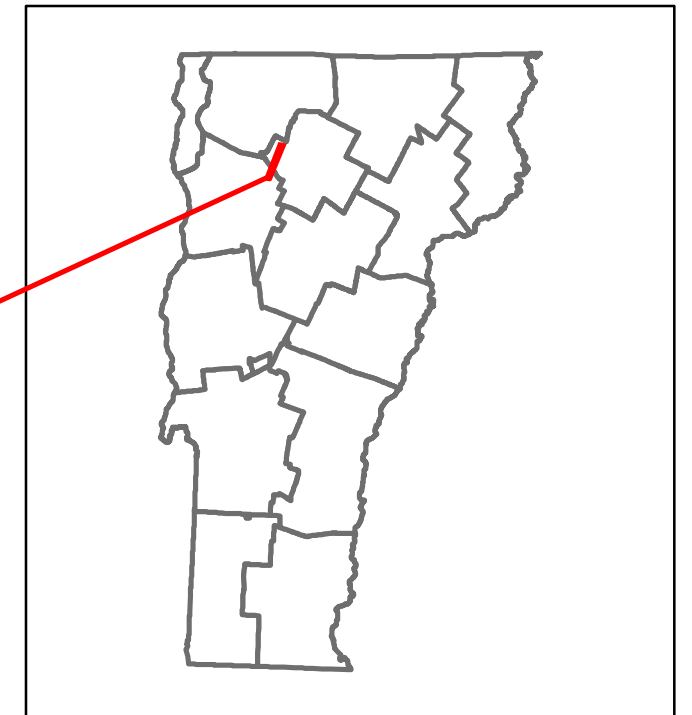


Route Log and Progress Chart


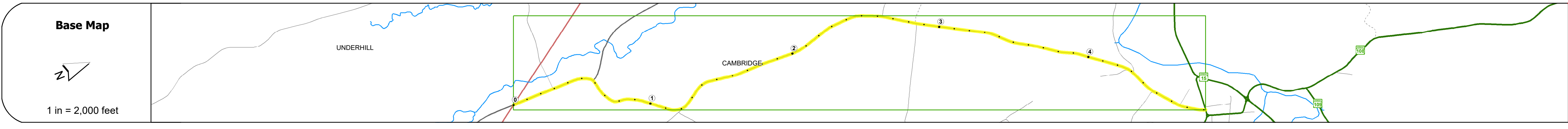
DRAFT

Please Note: Errors and Omissions May Exist.
Contact the VTrans Mapping Section with questions or concerns.

DISTRICT	TOWN	ROUTE
8	CAMBRIDGE	Maj-0233



Maj-0233



STRUCTURE DESCRIPTIONS

Road Widths	Travellane: 19 Roadway: 19 Lane Count: 2 Base: 18' Gravel Subbase: 18' Gravel
Curves	4, 6, 4, 7, 6, 6
Grades	
Guardrails	
Rumblestrips	
Historic Projects	<p>1977 Unknown, 1974 Unknown, 1975 Unknown, 1976 Unknown, 1979 Unknown, 1980 Unknown, 1981 Unknown, 1982 Unknown, 1983 SA, 1985 SA, 1986 SA, 1988 SA, 1989 Unknown, 1990 SA, 1991 SA, 1997 Unknown, 1998 Unknown, 1999 Unknown, 2000 SA, 2001 SA, 2002 SA, 2003 SA, 2004 SA, 2005 SA, 2006 SA, 2007 SA, 2008 SA, 2009 SA, 2010 SA, 2011 SA, 2012 SA, 2013 SA, 2014 SA, 2015 SA, 2016 SA, 2017 SA, 2018 SA</p>
Maintenance Garage	
Speed Zone	
Functional Class	5
National Highway System	
Limited Access Highway	
Customer Service Level	
Traffic Counters	
AADT	<p>2018: 1000, 750, 1400 2017: 1000, 760, 1400 2016: 990, 827, 1533 2015: 980, 893, 1667 2014: 970, 960, 1800</p>
Crash Locations	<p>HCL Section No. 36</p>

Historic Projects <ul style="list-style-type: none"> Unknown Bituminous Concrete Retreatment Resurface Bituminous Mix Skinny Mix Bituminous Seal Concrete Gravel Surface Treated Gravel Plant Mix Reclaimed Base and Bituminous Concrete 	Functional Class <ul style="list-style-type: none"> 1 - Interstate System 2 - Other Freeways and Expressways 3 - Principal Arterial 4 - Minor Arterial 5 - Major Collector 6 - Minor Collector 	Curves <ul style="list-style-type: none"> Left (degrees) Right 	Grades <ul style="list-style-type: none"> down up grade down grade up 	Traffic Counters <ul style="list-style-type: none"> Continuous (CTC) Weight-In-Motion (WIM) Short-Term, Scheduled Short-Term, Unscheduled 	Crash Locations <ul style="list-style-type: none"> Fatal Injury Property Damage Only Unknown Crash Type 	Mileage by Functional Class By Sheet 0233 5 - Major Collector 4.810 Page Total Mileage: 4.810 mi	Mileage by Town By Sheet CAMBRIDGE - S02330802 4.81 of 4.81 Page Total Mileage: 4.81 mi	DISTRICT 8	TOWN CAMBRIDGE	Date: 12/02/19 1 of 1 TWN mileage: 0.0 to 4.81	ROUTE Maj-0233 ETE mileage: 8.78 to 13.59
--	--	--	---	---	---	--	---	----------------------	--------------------------	---	---

For More Information Contact - Vermont Agency of Transportation, Policy, Planning and Intermodal Development Division - Mapping Section, 1 National Life Drive, Montpelier, VT 05633-5001 Telephone: 802-828-2600.