

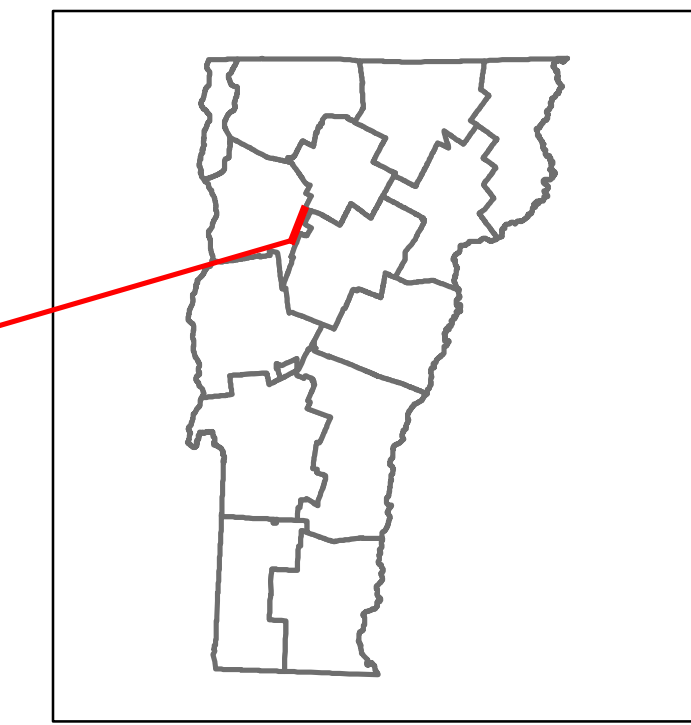


# Route Log and Progress Chart


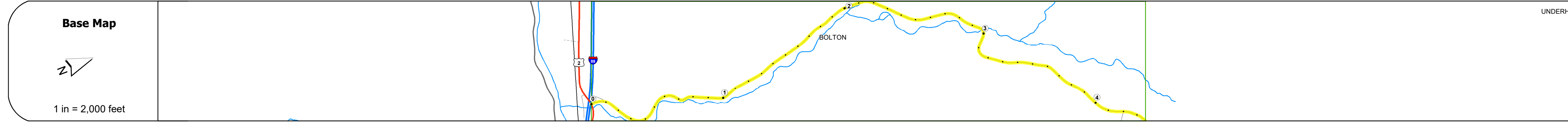
**DRAFT**

Please Note: Errors and Omissions May Exist.  
Contact the VTrans Mapping Section with questions or concerns.

<b>DISTRICT</b>	<b>TOWN</b>	<b>ROUTE</b>
5	BOLTON	Maj-0223



**Maj-0223**



<b>Road Widths</b>	Travellane	22	20	20	2	18	20	22
<b>Curves</b>								
<b>Grades</b>								
<b>Guardrails</b>								
<b>Rumblestrips</b>								
<b>Historic Projects</b>								
<b>Maintenance Garage</b>								
<b>Speed Zone</b>								
<b>Functional Class</b>	5							
<b>National Highway System</b>								
<b>Limited Access Highway</b>								
<b>Customer Service Level</b>								
<b>Traffic Counters</b>		BOLT12		BOLT13	D059			BOLT14
<b>AADT</b>	2018							1100
	2017							1100
	2016							1030
	2015							960
	2014							890
<b>Crash Locations</b>	2018							
	2017							
	2016							
	2015							
	2014							

STRUCTURE DESCRIPTIONS	

<b>Historic Projects</b> Unknown, Bituminous Concrete, Retreatment, Resurface, Bituminous Mix, Skinny Mix, Bituminous Seal, Surface Treated Gravel, Plant Mix, Reclaimed Base and Bituminous Concrete	<b>Functional Class</b> 1- Interstate System, 2- Other Freeways and Expressways, 3- Principal Arterial, 4- Minor Arterial, 5- Major Collector, 6- Minor Collector	<b>Curves</b> Left (degree), Right, Grades (degrees), grade up, grade down	<b>Traffic Counters</b> Continuous (CTC), Weigh-In-Motion (WIM), Short-Term, Scheduled, Short-Term, Unscheduled	<b>Crash Locations</b> Fatal, Injury, Property Damage Only, Unknown Crash Type	<b>Mileage by Functional Class By Sheet</b> 0223 5 - Major collector 4.370	<b>Mileage by Town By Sheet</b> BOLTON - S02230401 4.37 of 4.37	<b>DISTRICT</b> 5	<b>TOWN</b> BOLTON	<b>Date:</b> 12/05/19	<b>ROUTE</b> Maj-0223
<b>Speed Zones</b> 25 30 35 40 45 50 55 60 65					<b>High Crash Locations (HCL's)</b> HCL No. 1-100 (1-10), 101-200 (11-20), 201-300 (21-30), 301-400 (31-40), 401-800 (41-113)		<b>Page Total Mileage:</b> 4.370 mi		<b>Page Total Mileage:</b> 4.37 mi	
<b>Indicated plans available -</b> <a href="http://vtransmap01.aot.state.vt.us/p/dcr/D/webstore/">http://vtransmap01.aot.state.vt.us/p/dcr/D/webstore/</a>						<b>1 of 1</b> TWN mileage: 0.0 to 4.37		<b>ETE mileage:</b> 0.0 to 4.37		

For More Information Contact - Vermont Agency of Transportation, Policy, Planning and Intermodal Development Division - Mapping Section, 1 National Life Drive, Montpelier, VT 05633-5001 Telephone: 802-828-2600.