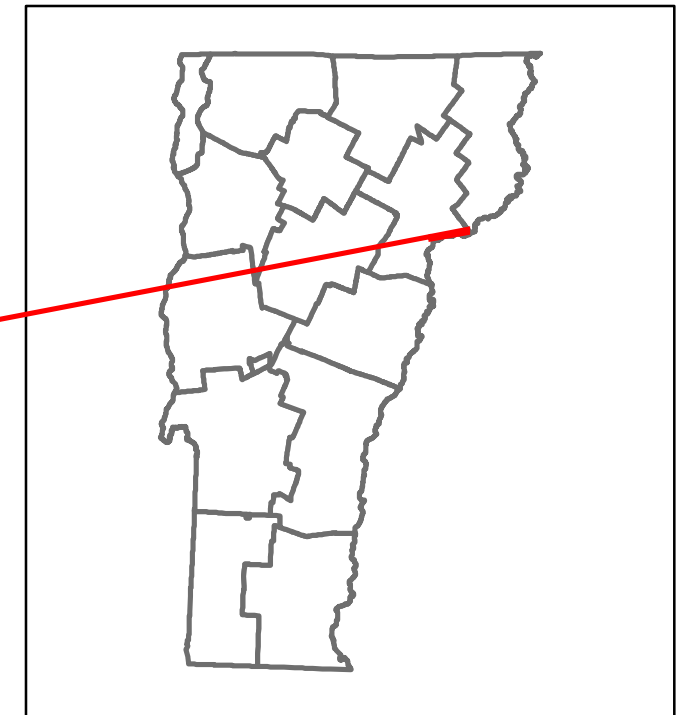
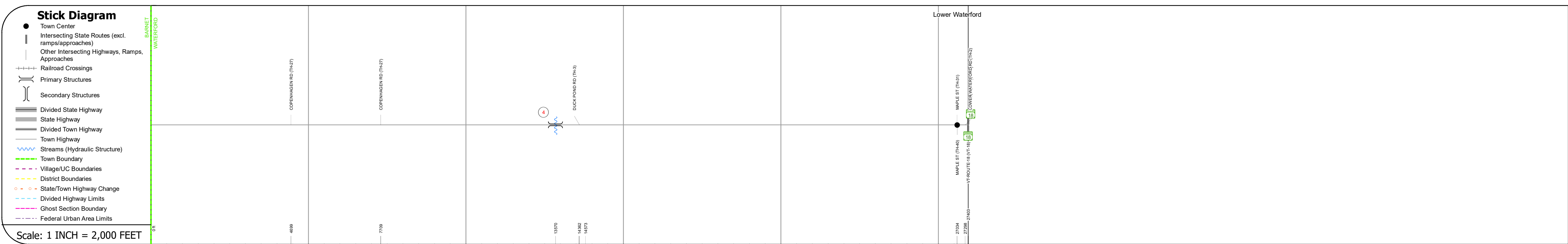
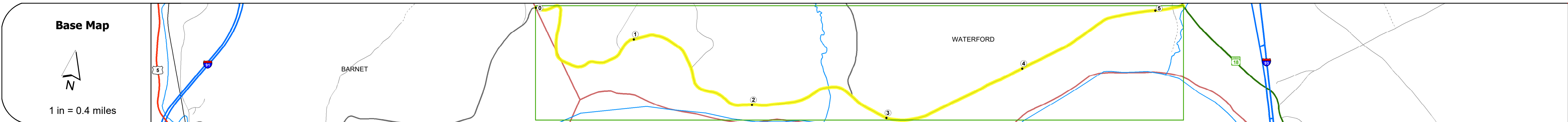


DISTRICT	TOWN	ROUTE
7	WATERFORD	Maj-0220



Maj-0220



STRUCTURE DESCRIPTIONS

Bridge 4:
Stringer/multi-beam or girder - 1927
Structure No. 200220000403162
Length: 91'
Width: 18.1'
Facility Carried: TR 02 FAS 220
Structure Type: 3 SP ROLLED BEAM
Features Intersected: CHANDLERS BROOK
Surface: Bituminous
Maintenance/Ownership: Town

Road Widths	Travellane: 22	Roadway: 22	Lane Count: 2	Base: 20	Subbase: 20
Curves					
Grades					
Guardrails					
Rumblestrips					
Historic Projects					
Maintenance Garage					
Speed Zone					
Functional Class	5				
National Highway System					
Limited Access Highway					
Customer Service Level					
Traffic Counters					
AADT	2018	120			330
	2017	120			330
	2016	117			320
	2015	113			310
	2014	110			300
Crash Locations	2018				
	2017				
	2016				
	2015				
	2014				

Historic Projects Unknown, Retreatment, Resurface, Bituminous Mix, Skippy Mix, Bituminous Seal, Surface Treated Gravel, Plant Mix, Reclaimed Base and Bituminous Concrete, Concrete, Gravel	Functional Class 1- Interstate System, 2- Other Freeways and Expressways, 3- Principal Arterial, 4- Minor Arterial, 5- Major Collector, 6- Minor Collector	Curves Left (degrees), Right (degrees), Grades (percent) grade up, (percent) grade down	Traffic Counters Continuous (CTC), Weigh-In-Motion (WIM), Short-Term, Scheduled, Short-Term, Unscheduled	Crash Locations Fatal, Injury, Property Damage Only, Unknown Crash Type, High Crash Locations (HCL's)	Mileage by Functional Class By Sheet 0220 5 - Major Collector 5.190	Mileage by Town By Sheet WATERFORD - S02200316 5.19 of 5.19	DISTRICT 7	TOWN WATERFORD	Date: 12/02/19	ROUTE Maj-0220 ETE mileage: 3.66 to 8.85
Page Total Mileage: 5.19 mi						Page Total Mileage: 5.19 mi				