

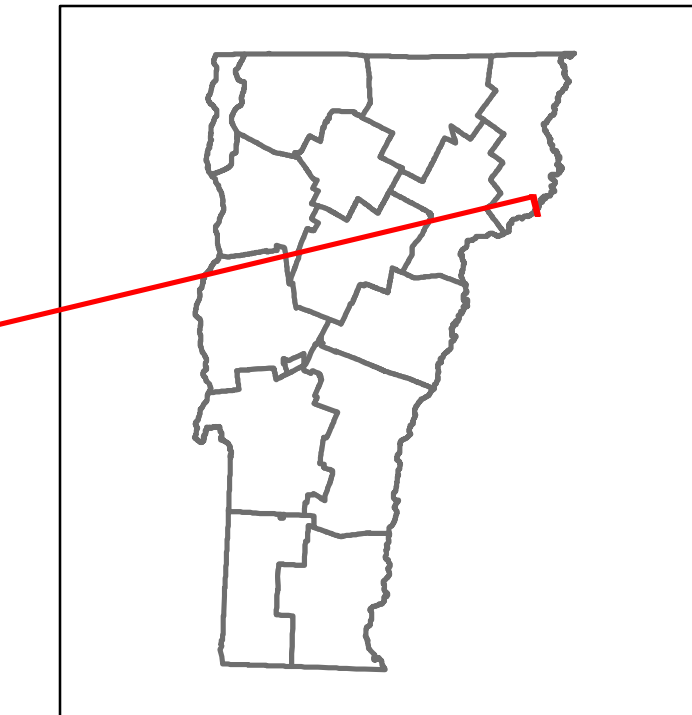


Route Log and Progress Chart

DRAFT

Please Note: Errors and Omissions May Exist.
Contact the VTrans Mapping Section with questions or concerns.

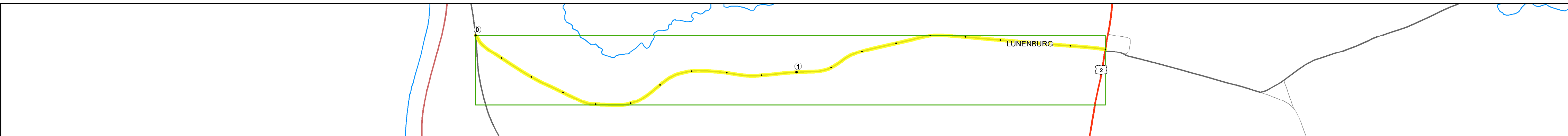
DISTRICT	TOWN	ROUTE
7	LUNENBURG	Maj-0219



Maj-0219

Base Map

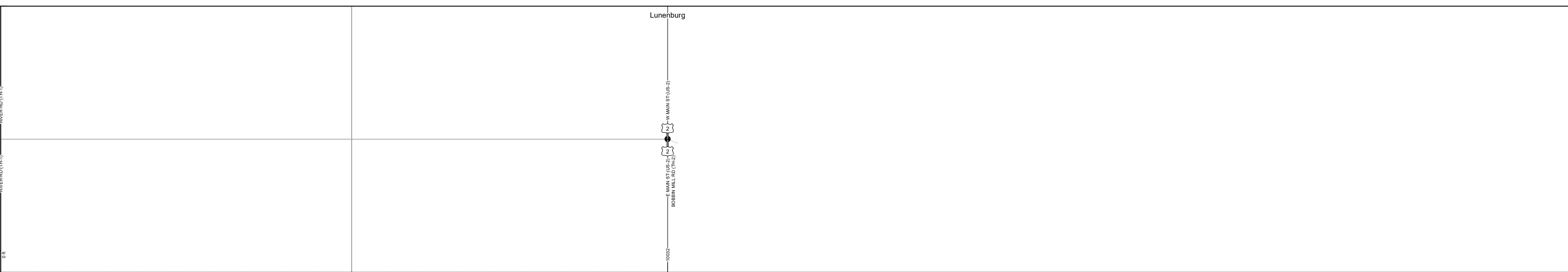
1 in = 1,000 feet



Stick Diagram

- Town Center
- Intersecting State Routes (excl. ramps/approaches)
- Other Intersecting Highways, Ramps, Approaches
- Railroad Crossings
- Primary Structures
- Secondary Structures
- Divided State Highway
- State Highway
- Divided Town Highway
- Town Highway
- Streams (Hydraulic Structure)
- Town Boundary
- Village/UC Boundaries
- District Boundaries
- State/Town Highway Change
- Divided Highway Limits
- Ghost Section Boundary
- Federal Urban Area Limits

Scale: **1 INCH = 1,000 FEET**



STRUCTURE DESCRIPTIONS

--

Road Widths	Travellane	20
	Roadway	20
	Lane Count	2
	Base	
	Subbase	

Curves	
---------------	--

Grades	
---------------	--

Guardrails	
-------------------	--

Rumblestrips	
---------------------	--

Historic Projects	1984 Unknown	
	1940 SA, 1942 SA, 1941 SA, 1946 SA, 1947 SA, 1973 SA, 1956 SA, 0 SA	

Maintenance Garage	
---------------------------	--

Speed Zone	
-------------------	--

Functional Class	5
-------------------------	---

National Highway System	
--------------------------------	--

Limited Access Highway	
-------------------------------	--

Customer Service Level	
-------------------------------	--

Traffic Counters	E305
-------------------------	------

AADT	2018	370
	2017	370
	2016	390
	2015	410
	2014	430

Crash Locations	2018	
	2017	
	2016	
	2015	
	2014	

Historic Projects

- Unknown
- Bituminous Concrete
- Retreatment
- Resurface
- Bituminous Mix
- Skinny Mix
- Bituminous Seal
- Gravel
- Surface Treated
- Plant Mix
- Reclaimed Base and Bituminous Concrete
- Concrete
- Gravel

Functional Class

- 1 - Interstate System
- 2 - Other Freeways and Expressways
- 3 - Principal Arterial
- 4 - Minor Arterial
- 5 - Major Collector
- 6 - Minor Collector

Speed Zones

25	30	35	40	45	50	55	60	65
----	----	----	----	----	----	----	----	----

Curves

- Left
- Right

Grades

- grade up
- grade down

Road Widths

(ft)

Traffic Counters

- Continuous (CTC)
- Weigh-In-Motion (WIM)
- Short-Term, Scheduled
- Short-Term, Unscheduled

Crash Locations

- Fatal
- Injury
- Property Damage Only
- Unknown Crash Type

High Crash Locations (HCL's)

HCL No. 201 - 200 (21 - 30)

- 1 - 100 (1 - 10)
- 101 - 200 (11 - 20)
- 301 - 400 (31 - 40)
- 401 - 800 (41 - 113)

Mileage by Functional Class By Sheet

0219	5 - Major collector	1.900
------	---------------------	-------

Mileage by Town By Sheet

LUNENBURG - S02190514	1.9 of 1.9
-----------------------	------------

Page Total Mileage: 1.900 mi

DISTRICT	TOWN	Date: 12/05/19	ROUTE
7	LUNENBURG	1 of 1	Maj-0219
		TWN mileage: 0.0 to 1.9	ETE mileage: 0.0 to 1.9