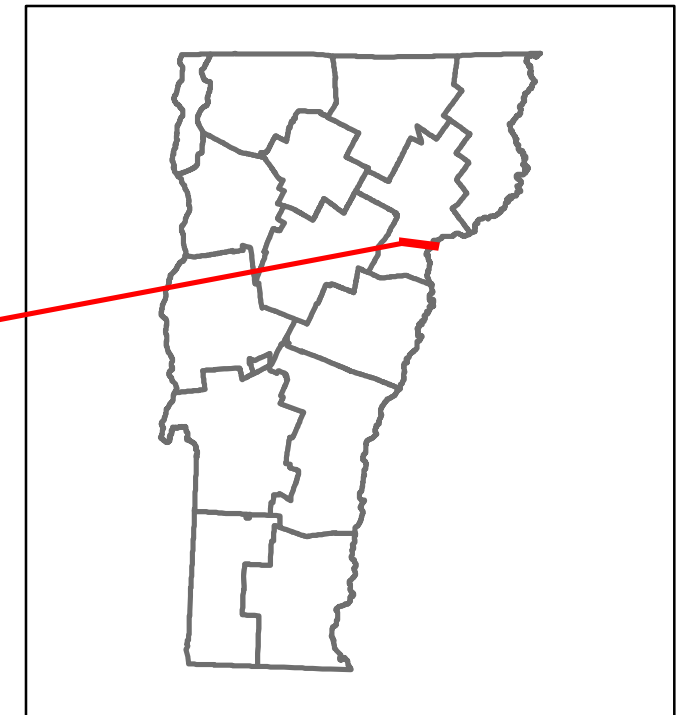

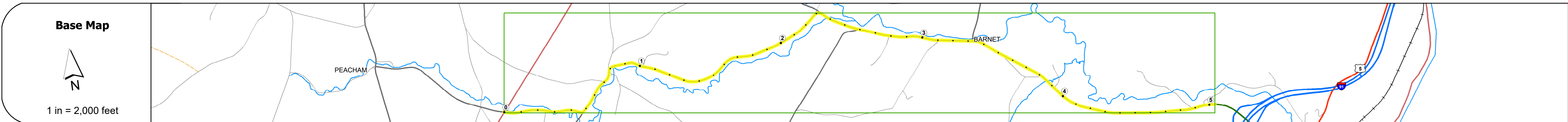


DISTRICT	TOWN	ROUTE
7	BARNET	Maj-0216



Maj-0216



STRUCTURE DESCRIPTIONS

Bridge 9:
Stringer/multi-beam or girder - 1954
Structure No. 200216000903012
Length: 69'
Width: 24.5'
Facility Carried: TR 01 FAS 216
Structure Type: ROLLED BEAM
Features Intersected: SOUTH PEACHAM BROOK
Surface: Bituminous
Maintenance/Ownership: Town

Bridge 8:
Tee Beam - 1929
Structure No. 200216000803012
Length: 33'
Width: 22.5'
Facility Carried: TR 01 FAS 216
Structure Type: CONCRETE T-BEAM
Features Intersected: STEVENS RIVER
Surface: Bituminous
Maintenance/Ownership: Town

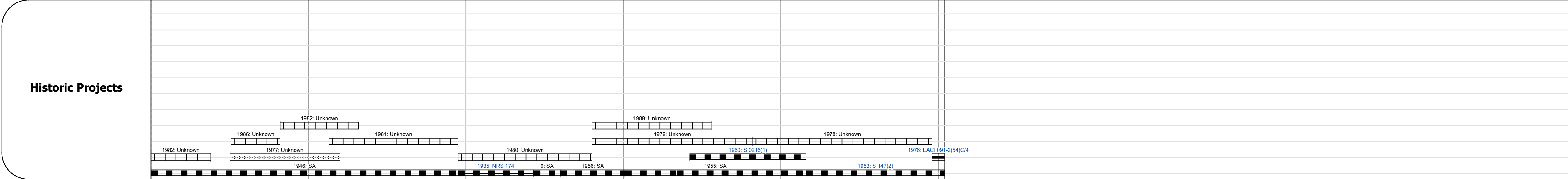
Road Widths	Travellane	22
Roadway	22	
Lane Count	2	
Base		
Subbase	3" Plant Mix 24" Gravel	

Curves	5
---------------	---

Grades	
---------------	--

Guardrails	
-------------------	--

Rumblestrips	
---------------------	--



Maintenance Garage	
---------------------------	--

Speed Zone	
-------------------	--

Functional Class	5
-------------------------	---

National Highway System	
--------------------------------	--

Limited Access Highway	
-------------------------------	--

Customer Service Level	
-------------------------------	--

Traffic Counters	
-------------------------	--

AADT	2018	370	950	1600
	2017	370	960	1600
	2016	530	937	1600
	2015	690	913	1600
	2014	850	890	1600

Crash Locations	2018				
	2017				
	2016				
	2015				
	2014				

Historic Projects Unknown, Retreatment, Resurface, Bituminous Mix, Skiny Mix, Bituminous Seal, Surface Treated Gravel, Plant Mix, Reclaimed Base and Bituminous Concrete	Functional Class 1- Interstate System, 2- Other Freeways and Expressways, 3- Principal Arterial, 4- Minor Arterial, 5- Major Collector, 6- Minor Collector	Curves Left, Right, Grades (degrees), Left grade up, Right grade down	Traffic Counters Continuous (CTC), Weigh-In-Motion (WIM), Short-Term, Scheduled, Short-Term, Unscheduled	Crash Locations Fatal, Injury, Property Damage Only, Unknown Crash Type	Mileage by Functional Class By Sheet 0216 5 - Major Collector 5.040	Mileage by Town By Sheet BARNET - S02160301 5.04 of 5.04	DISTRICT 7	TOWN BARNET	Date: 12/02/19	ROUTE Maj-0216
					Page Total Mileage: 5.04 mi	Page Total Mileage: 5.04 mi				