

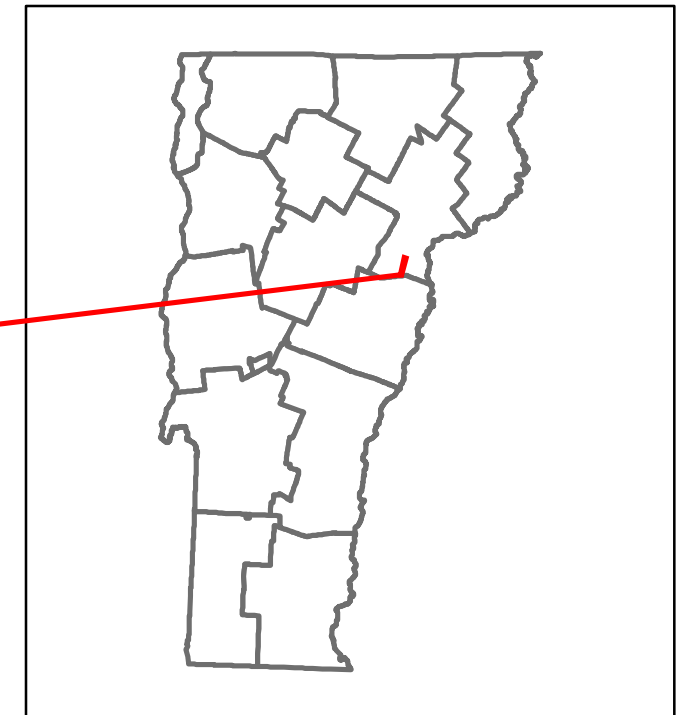


# Route Log and Progress Chart


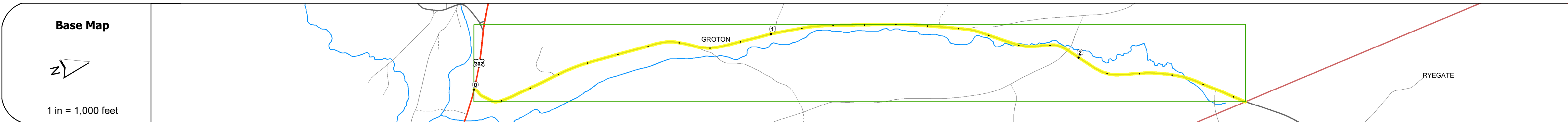
**DRAFT**

Please Note: Errors and Omissions May Exist.  
Contact the VTrans Mapping Section with questions or concerns.

|          |        |          |
|----------|--------|----------|
| DISTRICT | TOWN   | ROUTE    |
| 7        | GROTON | Maj-0215 |



**Maj-0215**



## STRUCTURE DESCRIPTIONS

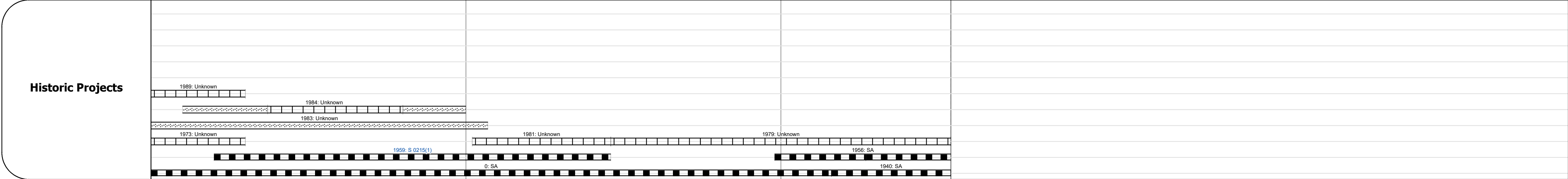
| Road Widths | Travellane | Roadway | Lane Count | Base | Subbase |
|-------------|------------|---------|------------|------|---------|
|             | 22         | 22      | 2          |      |         |

|        |  |
|--------|--|
| Curves |  |
|--------|--|

|        |  |
|--------|--|
| Grades |  |
|--------|--|

|            |  |
|------------|--|
| Guardrails |  |
|------------|--|

|              |  |
|--------------|--|
| Rumblestrips |  |
|--------------|--|



|                    |  |
|--------------------|--|
| Maintenance Garage |  |
|--------------------|--|

|            |  |
|------------|--|
| Speed Zone |  |
|------------|--|

|                  |   |
|------------------|---|
| Functional Class | 5 |
|------------------|---|

|                         |  |
|-------------------------|--|
| National Highway System |  |
|-------------------------|--|

|                        |  |
|------------------------|--|
| Limited Access Highway |  |
|------------------------|--|

|                        |  |
|------------------------|--|
| Customer Service Level |  |
|------------------------|--|

|                  |      |
|------------------|------|
| Traffic Counters | C335 |
|------------------|------|

| Year | ADT |
|------|-----|
| 2018 | 420 |
| 2017 | 430 |
| 2016 | 430 |
| 2015 | 430 |
| 2014 | 430 |

| Year | Crash Locations |
|------|-----------------|
| 2018 |                 |
| 2017 |                 |
| 2016 |                 |
| 2015 |                 |
| 2014 |                 |

|   |  |  |  |   |   |  |                      |                       |                       |  |
|---|--|--|--|---|---|--|----------------------|-----------------------|-----------------------|--|
| <b>Historic Projects</b><br>Bituminous Concrete, Retreatment, Resurface, Bituminous Mix, Skiny Mix, Bituminous Seal, Gravel, Cold Plane and Expressways, Reclaimed Base and Bituminous Concrete, Plant Mix, Bituminous Concrete | <b>Functional Class</b><br>1- Interstate System, 2- Other Freeways and Expressways, 3- Principal Arterial, 4- Minor Arterial, 5- Major Collector, 6- Minor Collector | <b>Curves</b><br>Left, Right, Grades, grade up, grade down | <b>Traffic Counters</b><br>Continuous (CTC), Weigh-In-Motion (WIM), Short-Term, Scheduled, Short-Term, Unscheduled | <b>Crash Locations</b><br>Fatal, Injury, Property Damage Only, Unknown Crash Type, High Crash Locations (HCL's) | <b>Mileage by Functional Class By Sheet</b><br>0215 5 - Major collector 2.540 | <b>Mileage by Town By Sheet</b><br>GROTON - S02150304 2.54 of 2.54 | <b>DISTRICT</b><br>7 | <b>TOWN</b><br>GROTON | <b>Date:</b> 12/05/19 | <b>ROUTE</b><br>Maj-0215<br>ETE mileage: 0.0 to 2.54 |
|   |  |  |  |   | <b>Page Total Mileage: 2.540 mi</b>   |  |                      |                       |                       |  |

For More Information Contact - Vermont Agency of Transportation, Policy, Planning and Intermodal Development Division - Mapping Section, 1 National Life Drive, Montpelier, VT 05633-5001 Telephone: 802-828-2600.