

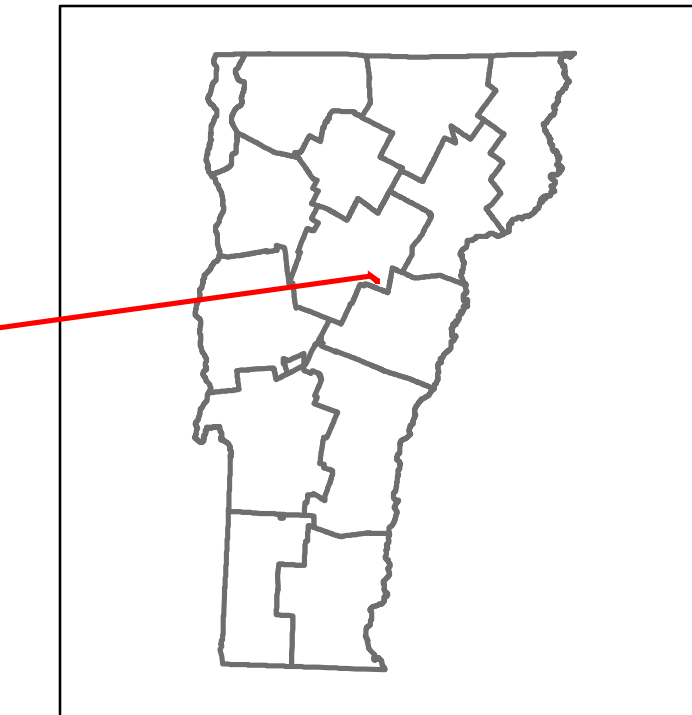


Route Log and Progress Chart

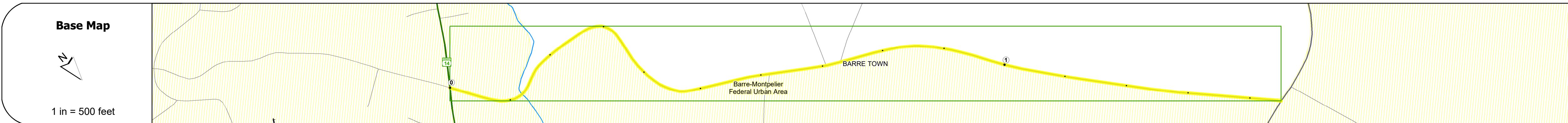
DRAFT

Please Note: Errors and Omissions May Exist.
Contact the VTrans Mapping Section with questions or concerns.

DISTRICT	TOWN	ROUTE
7	BARRE TOWN	Maj-0214



Maj-0214



STRUCTURE DESCRIPTIONS

Bridge 11:
Stringer/multi-beam or girder - 2013
Structure No: 200214001112022
Length: 124'
Width: 33.2'
Facility Carried: TR 07 FAS 214
Structure Type: CURVED WELDED GIRDER
Features Intersected: STEVENS BRANCH
Surface: Concrete
Maintenance/Ownership: Town

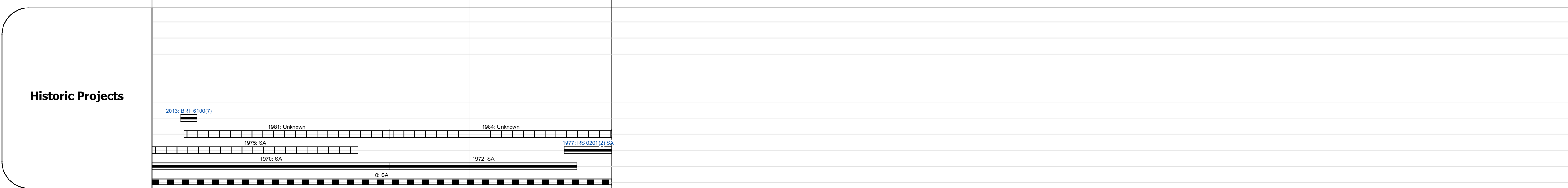
Road Widths	Travellane: 23	Roadway: 28	Lane Count: 2	Base: 25	Subbase: 22
--------------------	----------------	-------------	---------------	----------	-------------

Curves	
---------------	--

Grades	
---------------	--

Guardrails	
-------------------	--

Rumblestrips	
---------------------	--



Maintenance Garage	
---------------------------	--

Speed Zone	
-------------------	--

Functional Class	5
-------------------------	---


National Highway System	
--------------------------------	--

Limited Access Highway	
-------------------------------	--

Customer Service Level	
-------------------------------	--

Traffic Counters	W373
-------------------------	------

AADT	2018: 2500	2017: 2500	2016: 2500	2015: 2500	2014: 2400
-------------	------------	------------	------------	------------	------------



Historic Projects Unknown, Retreatment, Resurface, Bituminous Mix, Skiny Mix, Bituminous Seal, Surface Treated Gravel, Plant Mix, Reclaimed Base and Bituminous Concrete, Concrete, Gravel	Functional Class 1- Interstate System, 2- Other, 3- Principal Arterial, 4- Minor Arterial, 5- Major Collector, 6- Minor Collector	Curves Left, Right, Grades (up/down)	Grades Left, Right, Road Widths (ft)	Traffic Counters Continuous (CTC), Weigh-In-Motion (WIM), Short-Term, Scheduled, Short-Term, Unscheduled	Crash Locations Fatal, Injury, Property Damage Only, Unknown Crash Type	Mileage by Functional Class By Sheet 0214 5 - Major Collector 1.450	Mileage by Town By Sheet BARRE TOWN - S02141202 1.45 of 1.45	DISTRICT 7	TOWN BARRE TOWN	Date: 12/05/19	ROUTE Maj-0214
						Page Total Mileage: 1.450 mi	Page Total Mileage: 1.45 mi	1 of 1 TWN mileage: 0.0 to 1.45	ETE mileage: 0.0 to 1.45		

For More Information Contact - Vermont Agency of Transportation, Policy, Planning and Intermodal Development Division - Mapping Section, 1 National Life Drive, Montpelier, VT 05633-5001 Telephone: 802-828-2600.