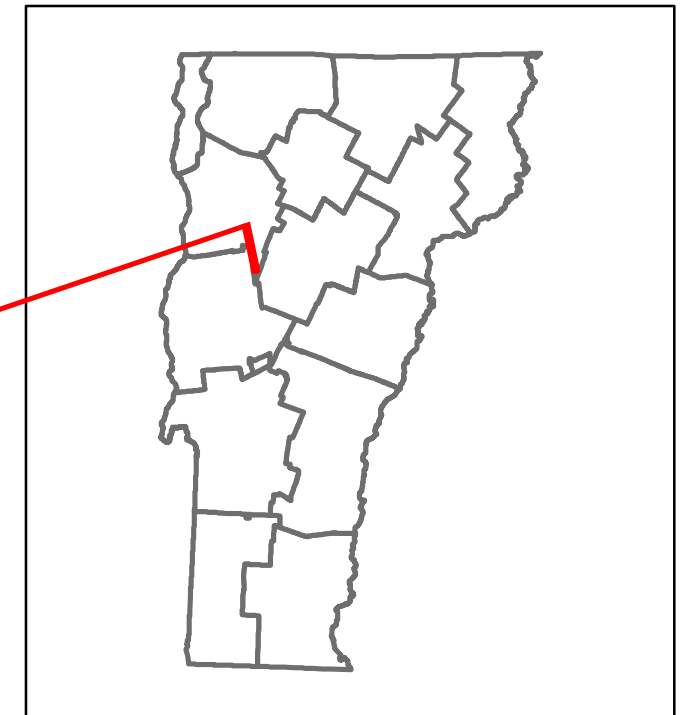

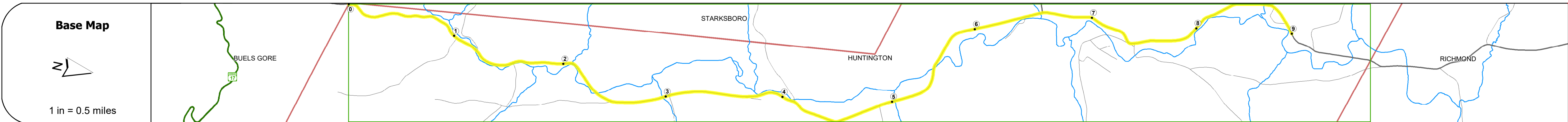


DISTRICT	TOWN	ROUTE
5	HUNTINGTON	Maj-0211



Maj-0211



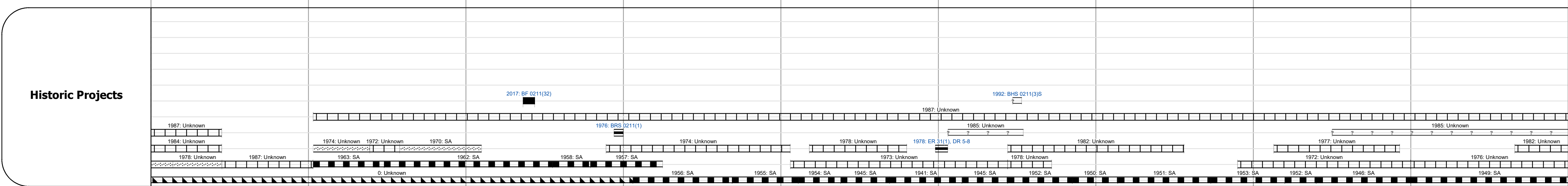
Travellane	Roadway	Lane Count	Base	Subbase

Curves	Grades
2.5 4.4	10

Grades

Guardrails

Rumblestrips



Maintenance Garage

Speed Zone

Functional Class
5

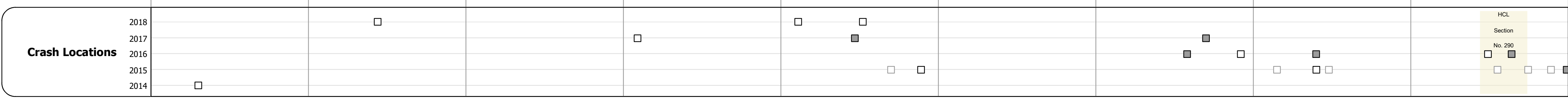
National Highway System

Limited Access Highway

Customer Service Level

Traffic Counters

Year	410	420	443	467	490	770	780	887	993	1100	1700	1700	1867	1867	1933	2100	2100	2133	2167	2200	
2018																					
2017																					
2016																					
2015																					
2014																					



STRUCTURE DESCRIPTIONS

Bridge 10:
Tee Beam - 1929
Structure No. 200211001004082
Length: 54'
Width: 21.4'
Facility Carried: TR 01 FAS 211
Structure Type: CONCRETE T-BEAM
Features Intersected: HUNTINGTON RIVER
Surface: Bituminous
Maintenance/Ownership: Town

Bridge 8:
Stringer/multi-beam or girder - 2017
Structure No. 20021100804082
Length: 97'
Width: 24.0'
Facility Carried: TR 01 FAS 211
Structure Type: WELDED PLATE GIRDER
Features Intersected: HUNTINGTON RIVER
Maintenance/Ownership: Town

Bridge 7H:
Slab - 1976
Structure No. 200211007H04082
Length: 23'
Width: 30.0'
Facility Carried: TR 01 FAS 211
Structure Type: RC SLAB
Features Intersected: COBB BROOK
Surface: Bituminous
Maintenance/Ownership: Town

Bridge 12:
Stringer/multi-beam or girder - 1976
Structure No. 200211001204082
Length: 64'
Width: 29.0'
Facility Carried: TR 01 FAS 211
Structure Type: ROLLED BEAM
Features Intersected: BRUSH BROOK
Surface: Bituminous
Maintenance/Ownership: Town

Bridge 14:
Stringer/multi-beam or girder - 1939
Structure No. 200211001404082
Length: 173'
Width: 26.7'
Facility Carried: TR 01 FAS 211
Structure Type: 3 SPAN ROLLED BEAM
Features Intersected: HUNTINGTON RIVER
Surface: Bituminous
Maintenance/Ownership: Town

Bridge 9H:
Stringer/multi-beam or girder - 1939
Structure No. 200211009H04082
Length: 54'
Width: 22.8'
Facility Carried: TR 01 FAS 211
Structure Type: ROLLED BEAM
Features Intersected: TEXAS HILL BROOK
Surface: Bituminous
Maintenance/Ownership: Town

Historic Projects <ul style="list-style-type: none"> Unknown Retreatment Resurface Bituminous Mix Skippy Mix Bituminous Seal 	Functional Class <ul style="list-style-type: none"> 1 - Interstate System 2 - Other 3 - Principal Arterial 4 - Minor Arterial 5 - Major Collector 6 - Minor Collector 	Curves <ul style="list-style-type: none"> Left Right 	Grades <ul style="list-style-type: none"> Special grade up Special grade down 	Traffic Counters <ul style="list-style-type: none"> Continuous (CTC) Weigh-In-Motion (WIM) Short-Term, Scheduled Short-Term, Unscheduled 	Crash Locations <ul style="list-style-type: none"> Fatal Injury Property Damage Only Unknown Crash Type 	Mileage by Functional Class By Sheet 0211 5 - Major Collector 9.000	Mileage by Town By Sheet HUNTINGTON - S02110408 9.0 of 9.7	DISTRICT 5	TOWN HUNTINGTON	Date: 12/02/19	ROUTE Maj-0211
Page Total Mileage: 9.000 mi								Page Total Mileage: 9.0 mi		1 of 2 TWN mileage: 0.0 to 9.0	ETE mileage: 1.36 to 10.36