

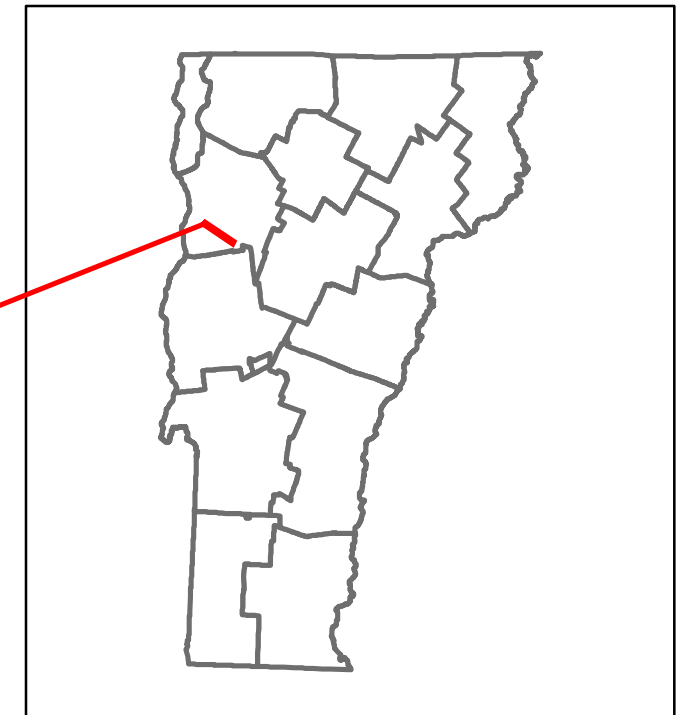


Route Log and Progress Chart

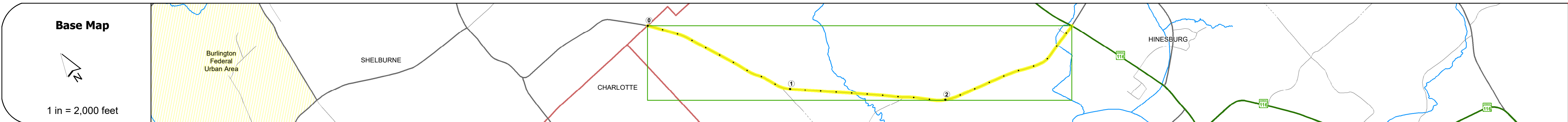
DRAFT

Please Note: Errors and Omissions May Exist.
Contact the VTrans Mapping Section with questions or concerns.

DISTRICT	TOWN	ROUTE
5	HINESBURG	Maj-0210




Maj-0210



Stick Diagram

- Town Center
- Intersecting State Routes (excl. ramps/approaches)
- Other Intersecting Highways, Ramps, Approaches
- Railroad Crossings
- Primary Structures
- Secondary Structures
- Divided State Highway
- State Highway
- Divided Town Highway
- Town Highway
- Streams (Hydraulic Structure)
- Town Boundary
- Village/UC Boundaries
- District Boundaries
- State/Town Highway Change
- Divided Highway Limits
- Ghost Section Boundary
- Federal Urban Area Limits

Scale: **1 INCH = 1,000 FEET**



STRUCTURE DESCRIPTIONS

Road Widths

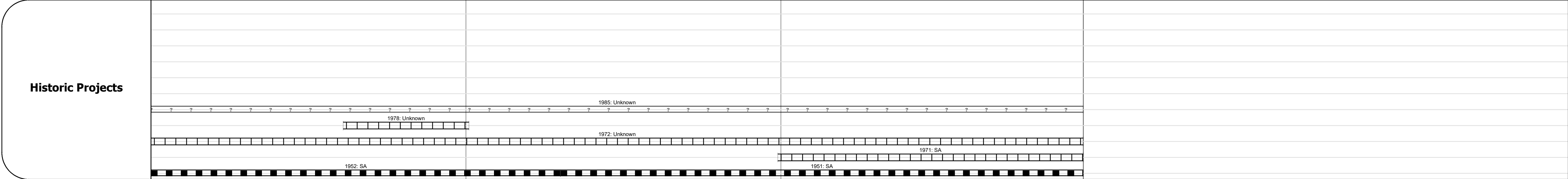
Travellane	16
Roadway	24
Lane Count	2
Base	
Subbase	

Curves

Grades

Guardrails

Rumblestrips



Maintenance Garage

Speed Zone

Functional Class

National Highway System


Limited Access Highway

Customer Service Level

Traffic Counters

AAADT

2018	2300
2017	2300
2016	2300
2015	2300
2014	2300



Historic Projects	Functional Class	Curves	Grades	Traffic Counters	Crash Locations	Mileage by Functional Class By Sheet	Mileage by Town By Sheet
<ul style="list-style-type: none"> Unknown Bituminous Concrete Retreatment Resurface Bituminous Mix Skiny Mix Bituminous Seal Surface Treated Gravel Plant Mix Reclaimed Base and Bituminous Concrete Concrete Gravel 	<ul style="list-style-type: none"> 1 - Interstate System 2 - Other Freeways and Expressways 3 - Principal Arterial 4 - Minor Arterial 5 - Major Collector 6 - Minor Collector 	<ul style="list-style-type: none"> Left (degrees) Right grade up grade down 	<ul style="list-style-type: none"> Continuous (CTC) Weight-In-Motion (WIM) Short-Term, Scheduled Short-Term, Unscheduled 	<ul style="list-style-type: none"> Fatal Injury Property Damage Only Unknown Crash Type 	<ul style="list-style-type: none"> 1 - 100 (1 - 10) 101 - 200 (11 - 20) 201 - 300 (21 - 30) 301 - 400 (31 - 40) 401 - 800 (41 - 113) 	0210 5 - Major collector 2.960	HINESBURG - S02100407 2.96 of 2.96
Indicated plans available - http://vtransmap01.aot.state.vt.us/p/dcr/DWebstore/						Page Total Mileage: 2.960 mi	Page Total Mileage: 2.96 mi

DISTRICT	TOWN	Date: 12/05/19	ROUTE
5	HINESBURG	1 of 1 ETE mileage: 0.0 to 2.96	Maj-0210 ETE mileage: 0.0 to 2.96