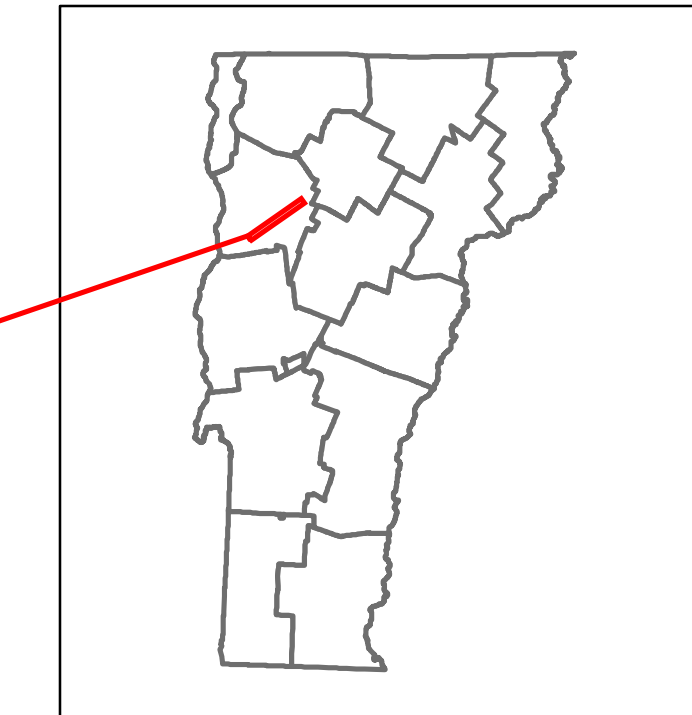

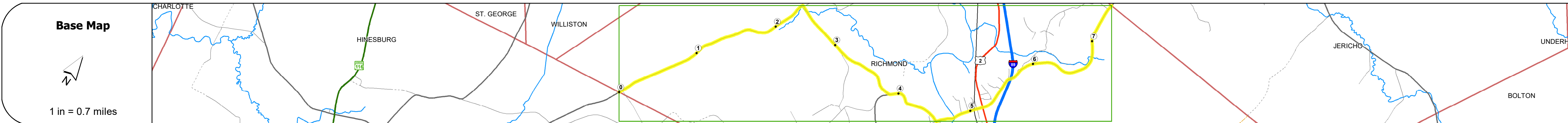


DISTRICT	TOWN	ROUTE
5	RICHMOND	Maj-0209



Maj-0209



STRUCTURE DESCRIPTIONS

Bridge 31:
Truss - thru - 1928
Structure No. 200209003104112
Length: 238'
Height: 15.0'
Width: 19.9'
Facility Carried: TR 01 FAS 209
Structure Type: STEEL THRU TRUSS
Features Intersected: WINDOSKI RIVER
3
Maintenance/Ownership: Town

Bridge 20A:
Stringer/multi-beam or girder - 1964
Structure No. 200089055S04112
Length: 152'
Facility Carried: 189 ML
Structure Type: 3-SP ROLLED BEAM
Features Intersected: 189 OVER TH NO 4

Bridge 20B:
Stringer/multi-beam or girder - 1964
Structure No. 200089055N04112
Length: 152'
Facility Carried: 189 ML
Structure Type: 3-SP ROLLED BEAM
Features Intersected: 189 OVER TH NO 4

	0	1	2	3	4	5	6	7
Road Widths								
Travellane			24			22		22
Roadway			24			22		22
Lane Count					2			
Base								
Subbase								
Curves						19.1		
Grades								
Guardrails								
Rumblestrips								
Historic Projects								
Maintenance Garage								
Speed Zone								
Functional Class					5			
National Highway System								
Limited Access Highway								
Customer Service Level								
Traffic Counters								
AADT			1900		4000	5400		1300
2018			1900		4100	5500		1300
2017			1833		4267	5233		1367
2016			1767		4433	4967		1433
2015			1700		4600	4700		1500
2014								
Crash Locations								
2018								
2017								
2016								
2015								
2014								

Historic Projects Unknown, Retreatment, Resurface, Bituminous Mix, Skiny Mix, Bituminous Seal Bituminous Concrete, Surface Treated Gravel, Plant Mix, Reclaimed Base and Bituminous Concrete, Concrete, Gravel	Functional Class 1- Interstate System, 2- Other Freeways and Expressways, 3- Principal Arterial, 4- Minor Arterial, 5- Major Collector, 6- Minor Collector	Curves Left, Right, Grades (degrees), grade up, grade down	Traffic Counters Continuous (CTC), Weigh-In-Motion (WIM), Short-Term, Scheduled, Short-Term, Unscheduled	Crash Locations Fatal, Injury, Property Damage Only, Unknown Crash Type	Mileage by Functional Class By Sheet 0209 5 - Major collector 7.480	Mileage by Town By Sheet RICHMOND - S02090411 7.48 of 7.48	DISTRICT 5	TOWN RICHMOND	Date: 12/02/19	ROUTE Maj-0209 ETE mileage: 4.33 to 11.81
Speed Zones 15, 20, 25, 30, 35, 40, 45, 50, 55, 60, 65						Page Total Mileage: 7.480 mi		Page Total Mileage: 7.48 mi		