

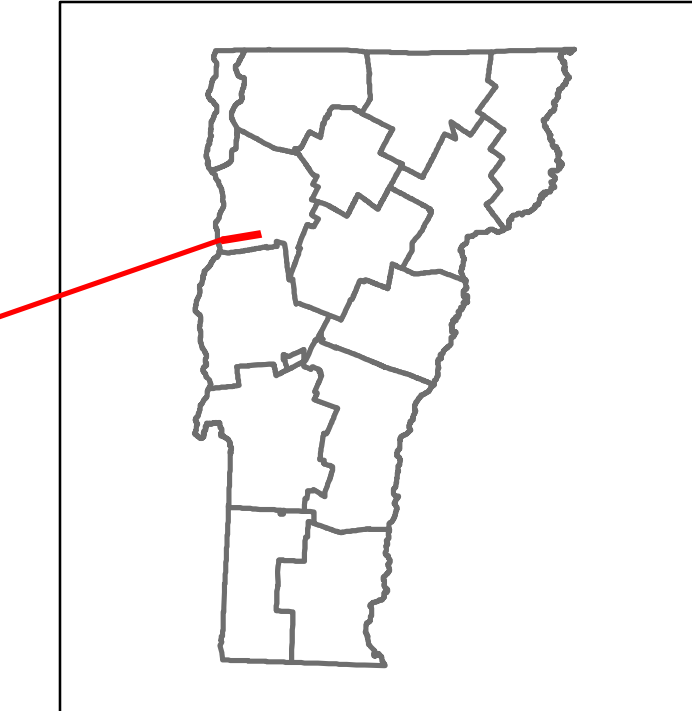


# Route Log and Progress Chart


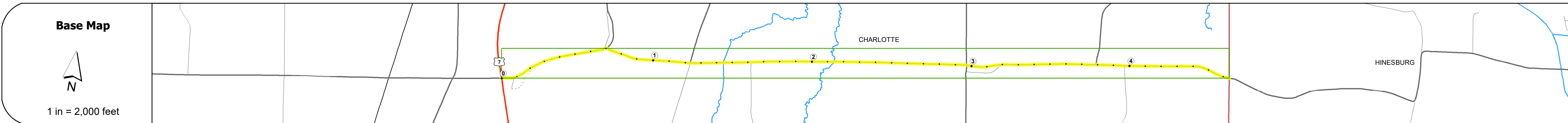
**DRAFT**

Please Note: Errors and Omissions May Exist.  
Contact the VTrans Mapping Section with questions or concerns.

DISTRICT	TOWN	ROUTE
5	CHARLOTTE	Maj-0208



**Maj-0208**



## STRUCTURE DESCRIPTIONS

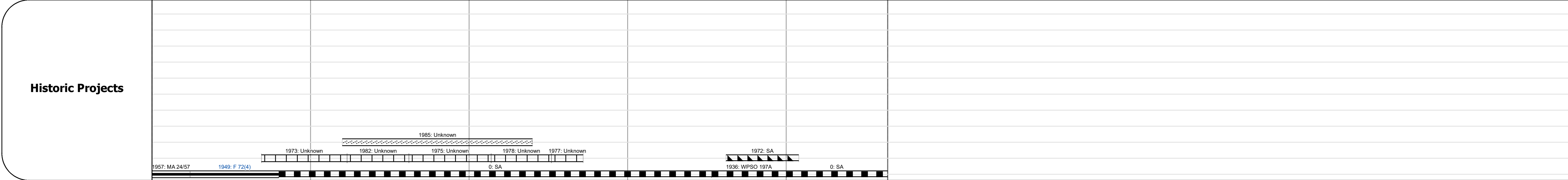
Travellane	Roadway	Lane Count	Base	Subbase
28	24	2	24	24

<b>Curves</b>
---------------

<b>Grades</b>
---------------

<b>Guardrails</b>
-------------------

<b>Rumblestrips</b>
---------------------



<b>Maintenance Garage</b>
---------------------------

<b>Speed Zone</b>
-------------------

<b>Functional Class</b>	5
-------------------------	---

<b>National Highway System</b>
--------------------------------

<b>Limited Access Highway</b>
-------------------------------

<b>Customer Service Level</b>
-------------------------------

<b>Traffic Counters</b>
-------------------------

Year	1500	1900	1700
2018	1500	1900	1700
2017	1500	1900	1700
2016	1833	1967	1733
2015	1767	2033	1767
2014	1900	2100	1800

Year	Crash Locations
2018	4
2017	3
2016	2
2015	1
2014	1

<b>Historic Projects</b> Unknown, Bituminous Concrete, Retreatment, Resurface, Bituminous Mix, Skiny Mix, Bituminous Seal Surface Treated Gravel, Cold Plane and Bituminous Concrete, Reclaimed Base and Bituminous Concrete, Concrete, Gravel	<b>Functional Class</b> 1- Interstate System, 2- Other Freeways and Expressways, 3- Principal Arterial, 4- Minor Arterial, 5- Major Collector, 6- Minor Collector	<b>Curves</b> Left, Right <b>Grades</b> (down), (up), grade down, grade up <b>Road Widths</b> (ft)	<b>Traffic Counters</b> Continuous (CTC), Weigh-In-Motion (WIM), Short-Term, Scheduled, Short-Term, Unscheduled <b>Crash Locations</b> Fatal, Injury, Property Damage Only, Unknown Crash Type <b>High Crash Locations (HCL's)</b> Sections (& Intersections) 1-100 (1-10), 101-200 (11-20), 201-300 (21-30), 301-400 (31-40), 401-800 (41-113)	<b>Mileage by Functional Class By Sheet</b> 0208 5 - Major collector 4.640 <b>Page Total Mileage: 4.640 mi</b>	<b>Mileage by Town By Sheet</b> CHARLOTTE - S02080404 4.64 of 4.64 <b>Page Total Mileage: 4.64 mi</b>	<b>DISTRICT</b> 5	<b>TOWN</b> CHARLOTTE	<b>Date:</b> 12/02/19 <b>1 of 1</b> TWN mileage: 0.0 to 4.64 ETE mileage: 0.0 to 4.64	<b>ROUTE</b> Maj-0208 ETE mileage: 0.0 to 4.64
--	--	---	---	--	---	----------------------	--------------------------	--	--

For More Information Contact - Vermont Agency of Transportation, Policy, Planning and Intermodal Development Division - Mapping Section, 1 National Life Drive, Montpelier, VT 05633-5001 Telephone: 802-828-2600.