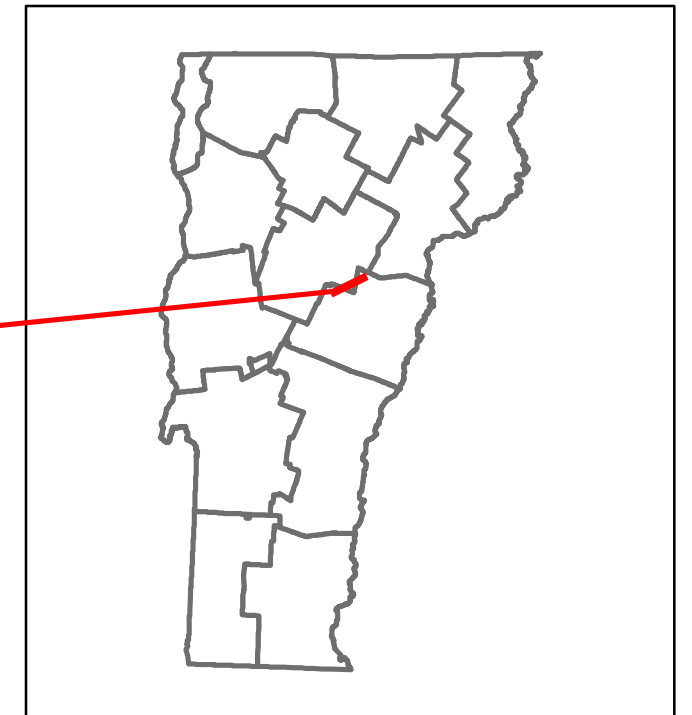
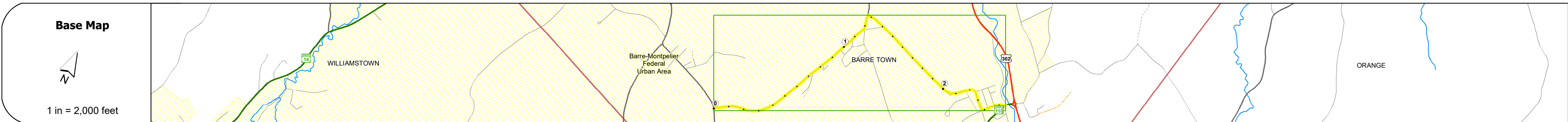


DISTRICT	TOWN	ROUTE
7	BARRE TOWN	Maj-0206



Maj-0206



STRUCTURE DESCRIPTIONS


Travellane	Roadway	Lane Count	Base	Subbase
22	26	22		

Curves	
---------------	--

Grades	
---------------	--

Guardrails	
-------------------	--

Rumblestrips	
---------------------	--



Maintenance Garage	
---------------------------	--

Speed Zone	
-------------------	--

Functional Class	5
-------------------------	---

National Highway System	
--------------------------------	--

Limited Access Highway	
-------------------------------	--

Customer Service Level	
-------------------------------	--

Traffic Counters	W331	W329
-------------------------	------	------

Year	ADT	ADT	ADT	ADT
2018	920	2200	1500	
2017	930	2200	1500	
2016	930	2200	1500	
2015	900	2200	1600	
2014	880	2100	1600	

Year	Crash Locations
2018	1 Fatal, 1 Injury, 1 Property Damage Only
2017	1 Injury, 1 Property Damage Only
2016	1 Injury, 1 Property Damage Only
2015	1 Injury, 1 Property Damage Only
2014	1 Injury, 1 Property Damage Only

Historic Projects Unknown, Retreatment, Resurface, Bituminous Mix, Skiny Mix, Bituminous Seal, Bituminous Concrete, Cold Plane and, Reclaimed Base and, Concrete, Surface Treated Gravel, Plant Mix, Bituminous Concrete	Functional Class 1- Interstate System, 2- Other, 3- Principal Arterial, 4- Minor Arterial, 5- Major Collector, 6- Minor Collector	Curves Left, Right, Grades (degrees), Left, Right, grade up, grade down	Traffic Counters Continuous (CTC), Weigh-In-Motion (WIM), Short-Term, Scheduled, Short-Term, Unscheduled	Crash Locations Fatal, Injury, Property Damage Only, Unknown Crash Type, High Crash Locations (HCL's) Sections (& Intersections)	Mileage by Functional Class By Sheet 0206 5 - Major collector 2.540	Mileage by Town By Sheet BARRE TOWN - S02061202 2.54 of 2.54	DISTRICT 7	TOWN BARRE TOWN	Date: 12/05/19	ROUTE Maj-0206 ETE mileage: 0.0 to 2.54
Page Total Mileage: 2.54 mi						Page Total Mileage: 2.54 mi				