

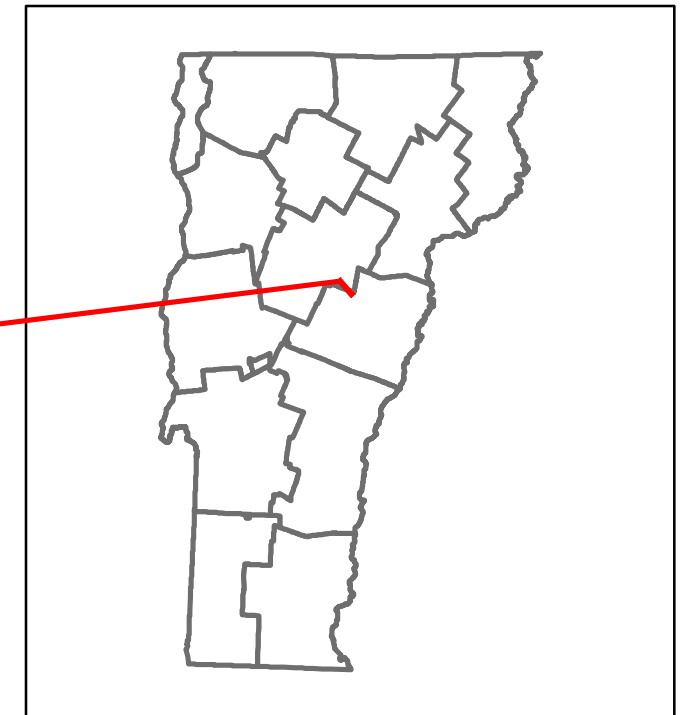


# Route Log and Progress Chart


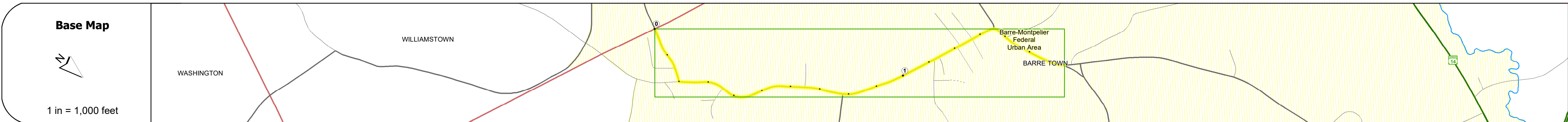
**DRAFT**

Please Note: Errors and Omissions May Exist.  
Contact the VTrans Mapping Section with questions or concerns.

DISTRICT	TOWN	ROUTE
7	BARRE TOWN	Maj-0205



**Maj-0205**



## STRUCTURE DESCRIPTIONS

<b>Road Widths</b>	Travellane: 22, 26 Roadway: 26, 2 Lane Count: 2, 21, 23 Base: 2, 21, 23 Subbase: 2, 21, 23																				
<b>Curves</b>																					
<b>Grades</b>																					
<b>Guardrails</b>																					
<b>Rumblestrips</b>																					
<b>Historic Projects</b>	<ul style="list-style-type: none"> <li>1984: Unknown</li> <li>1981: Unknown</li> <li>1971: Unknown</li> <li>1949: SA</li> <li>1948: SA</li> <li>0: SA</li> <li>1934: NRS 158-B</li> </ul>																				
<b>Maintenance Garage</b>																					
<b>Speed Zone</b>																					
<b>Functional Class</b>	5																				
<b>National Highway System</b>																					
<b>Limited Access Highway</b>																					
<b>Customer Service Level</b>																					
<b>Traffic Counters</b>	W171, W172, W169, W168, W512																				
<b>AADT</b>	<table border="1"> <tr><td>2018</td><td>1700</td><td>1400</td><td>3700</td></tr> <tr><td>2017</td><td>1700</td><td>1400</td><td>3700</td></tr> <tr><td>2016</td><td>1700</td><td>1400</td><td>3700</td></tr> <tr><td>2015</td><td>1700</td><td>1400</td><td>3600</td></tr> <tr><td>2014</td><td>1600</td><td>1400</td><td>3500</td></tr> </table>	2018	1700	1400	3700	2017	1700	1400	3700	2016	1700	1400	3700	2015	1700	1400	3600	2014	1600	1400	3500
2018	1700	1400	3700																		
2017	1700	1400	3700																		
2016	1700	1400	3700																		
2015	1700	1400	3600																		
2014	1600	1400	3500																		
<b>Crash Locations</b>	<table border="1"> <tr><td>2018</td><td></td><td></td><td></td></tr> <tr><td>2017</td><td></td><td></td><td></td></tr> <tr><td>2016</td><td>□</td><td>□</td><td>□</td></tr> <tr><td>2015</td><td></td><td></td><td></td></tr> <tr><td>2014</td><td></td><td></td><td>□</td></tr> </table>	2018				2017				2016	□	□	□	2015				2014			□
2018																					
2017																					
2016	□	□	□																		
2015																					
2014			□																		

<b>Historic Projects</b> <ul style="list-style-type: none"> <li>Unknown</li> <li>Bituminous Concrete</li> <li>Retreatment</li> <li>Resurface</li> <li>Bituminous Mix</li> <li>Skinny Mix</li> <li>Bituminous Seal</li> </ul>	<b>Functional Class</b> <ul style="list-style-type: none"> <li>1 - Interstate System</li> <li>2 - Other Freeways and Expressways</li> <li>3 - Principal Arterial</li> <li>4 - Minor Arterial</li> <li>5 - Major Collector</li> <li>6 - Minor Collector</li> </ul>	<b>Curves</b> <ul style="list-style-type: none"> <li>Left</li> <li>Right</li> </ul>	<b>Grades</b> <ul style="list-style-type: none"> <li>grade up</li> <li>grade down</li> </ul>	<b>Traffic Counters</b> <ul style="list-style-type: none"> <li>Continuous (CTC)</li> <li>Weight-In-Motion (WIM)</li> <li>Short-Term, Scheduled</li> <li>Short-Term, Unscheduled</li> </ul>	<b>Crash Locations</b> <ul style="list-style-type: none"> <li>Fatal</li> <li>Injury</li> <li>Property Damage Only</li> <li>Unknown Crash Type</li> </ul>	<b>Mileage by Functional Class By Sheet</b> 0205 5 - Major Collector 1.630 <b>Page Total Mileage: 1.630 mi</b>	<b>Mileage by Town By Sheet</b> BARRE TOWN - S02051202 1.63 of 1.63 <b>Page Total Mileage: 1.63 mi</b>	<b>DISTRICT</b> 7	<b>TOWN</b> BARRE TOWN	<b>Date:</b> 12/05/19	<b>ROUTE</b> Maj-0205 ETE mileage: 3.96 to 5.59
---	--	--	---	---	---	--	--	----------------------	---------------------------	-----------------------	---