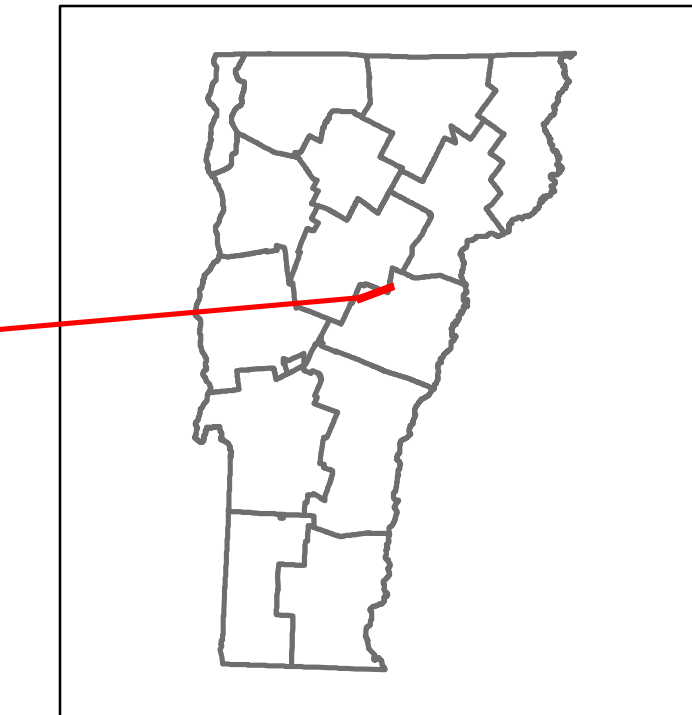
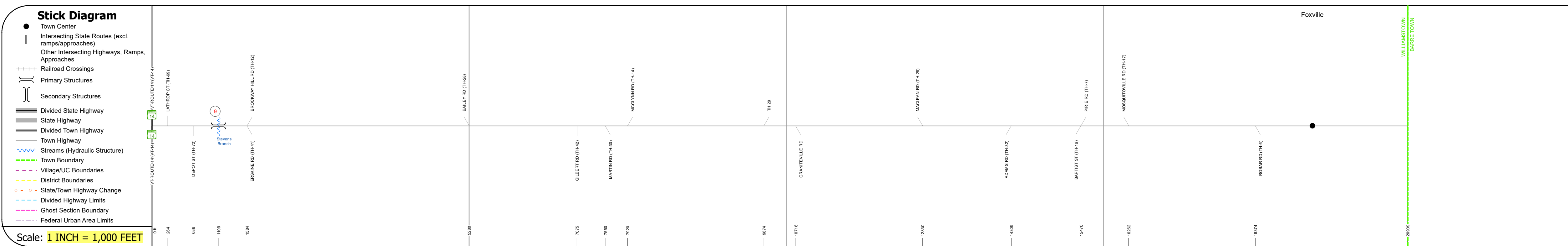
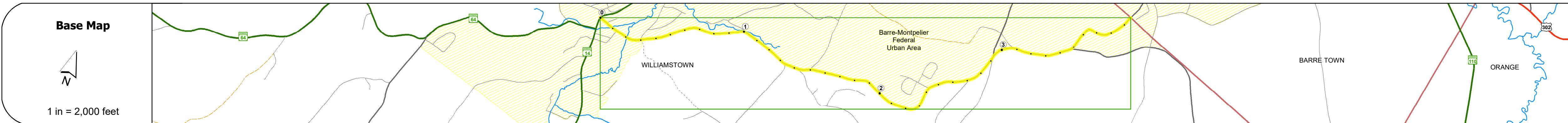


DISTRICT	TOWN	ROUTE
4	WILLIAMSTOWN	Maj-0205



Maj-0205



STRUCTURE DESCRIPTIONS

Culvert 9:
Culvert - 1977
Structure No. 200205000909172
Length: 24'
Facility Carried: TR 01 FAS 205
Structure Type: TWIN CELL RC BOX
Features Intersected: STEVENS BRANCH
Surface: Bituminous
Maintenance/Ownership: Town

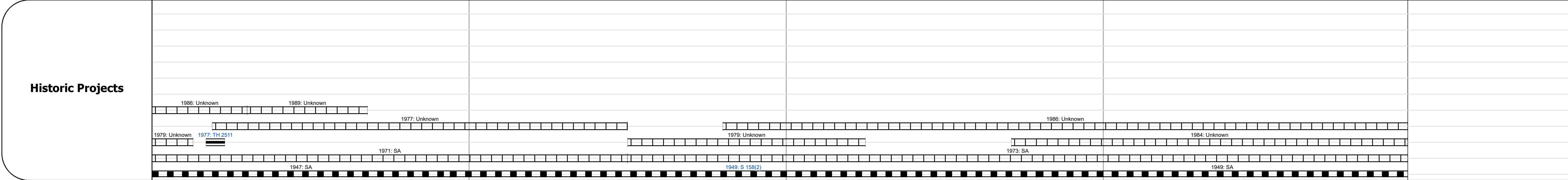
Travellane	Roadway	Lane Count	Base	Subbase
21	23	24	23	22

Curves
4 10

Grades

Guardrails

Rumblestrips



Maintenance Garage

Speed Zone

Functional Class
5


National Highway System

Limited Access Highway

Customer Service Level

Traffic Counters
N224

Year	ADT
2018	1100
2017	1100
2016	1100
2015	1100
2014	1100



Historic Projects Unknown, Retreatment, Resurface, Bituminous Mix, Skiny Mix, Bituminous Seal Bituminous Concrete, Gravel, Surface Treated Gravel, Plant Mix, Reclaimed Base and Bituminous Concrete, Concrete	Functional Class 1- Interstate System, 2- Other Freeways and Expressways, 3- Principal Arterial, 4- Minor Arterial, 5- Major Collector, 6- Minor Collector	Curves Left, Right, Grades (down, up, grade down)	Traffic Counters Continuous (CTC), Weigh-In-Motion (WIM), Short-Term, Scheduled, Short-Term, Unscheduled	Crash Locations Fatal, Injury, Property Damage Only, Unknown Crash Type	Mileage by Functional Class By Sheet 0205 5 - Major collector 3.960	Mileage by Town By Sheet WILLIAMSTOWN - S02050917 3.96 of 3.96	DISTRICT 4	TOWN WILLIAMSTOWN	Date: 12/05/19	ROUTE Maj-0205
					Page Total Mileage: 3.96 mi	Page Total Mileage: 3.96 mi	1 of 1 TWN mileage: 0.0 to 3.96	ETE mileage: 0.0 to 3.96		