

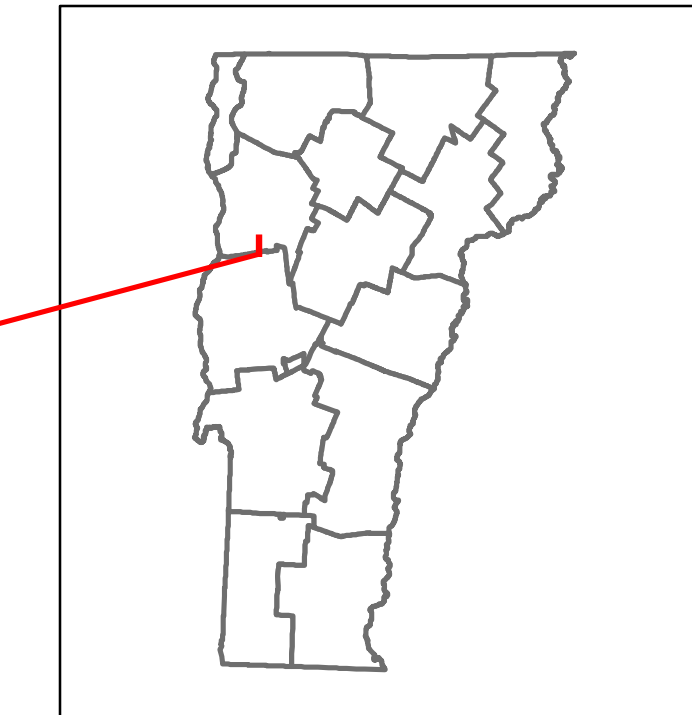


Route Log and Progress Chart

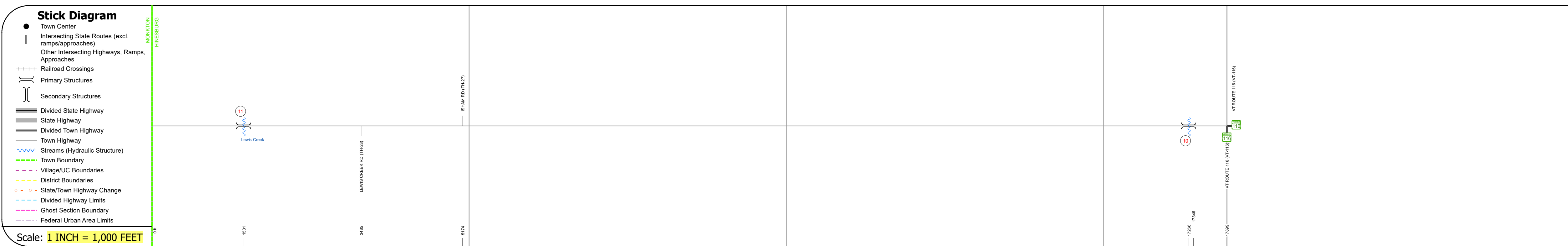
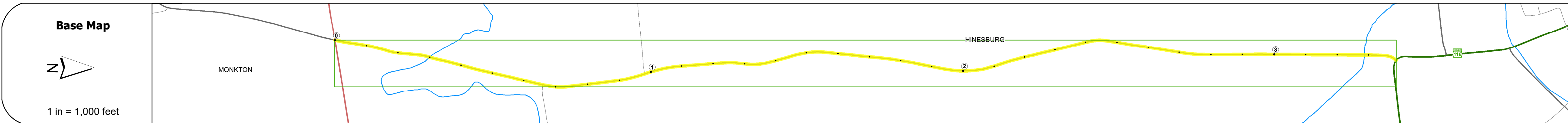
DRAFT

Please Note: Errors and Omissions May Exist.
Contact the VTrans Mapping Section with questions or concerns.

DISTRICT	TOWN	ROUTE
5	HINESBURG	Maj-0199



Maj-0199



STRUCTURE DESCRIPTIONS

Bridge 11:
Stringer/multi-beam or girder - 1940
Structure No. 200199001104072
Length: 84'
Width: 30.0'
Facility Carried: TR 04 FAS 199
Structure Type: ROLLED BEAM
Features Intersected: LEWIS CREEK
Maintenance/Ownership: Town

Bridge 10:
Stringer/multi-beam or girder - 2011
Structure No. 200199001004072
Length: 62'
Width: 28.5'
Facility Carried: TR 04 FAS 199
Structure Type: ROLLED BEAM
Features Intersected: LAPLATTE RIVER
Maintenance/Ownership: Town

Road Widths	Travellane Roadway Lane Count Base Subbase	22 22 2							
Curves									22.9
Grades									
Guardrails									
Rumblestrips									
Historic Projects									
Maintenance Garage									
Speed Zone									
Functional Class									5
National Highway System									
Limited Access Highway									
Customer Service Level									
Traffic Counters									0361 HBR007
AADT	2018 2017 2016 2015 2014								4600 4700 4500 4300 4100
Crash Locations	2018 2017 2016 2015 2014								

Historic Projects Unknown, Bituminous Concrete, Retreatment, Resurface, Bituminous Mix, Skiny Mix, Bituminous Seal, Surface Treated Gravel, Plant Mix, Reclaimed Base and Bituminous Concrete	Functional Class 1- Interstate System, 2- Other Freeways and Expressways, 3- Principal Arterial, 4- Minor Arterial, 5- Major Collector, 6- Minor Collector	Curves Left, Right, Grades (Left, Right)	Traffic Counters Continuous (CTC), Weigh-In-Motion (WIM), Short-Term, Scheduled, Short-Term, Unscheduled	Crash Locations Fatal, Injury, Property Damage Only, Unknown Crash Type	Mileage by Functional Class By Sheet 0199 5 - Major collector 3.390	Mileage by Town By Sheet HINESBURG - S01990407 3.39 of 3.39	DISTRICT 5	TOWN HINESBURG	Date: 12/05/19	ROUTE Maj-0199 ETE mileage: 10.77 to 14.16
Speed Zones 25, 30, 35, 40, 45, 50, 55, 60, 65						Page Total Mileage: 3.390 mi		Page Total Mileage: 3.39 mi		

For More Information Contact - Vermont Agency of Transportation, Policy, Planning and Intermodal Development Division - Mapping Section, 1 National Life Drive, Montpelier, VT 05633-5001 Telephone: 802-828-2600.