

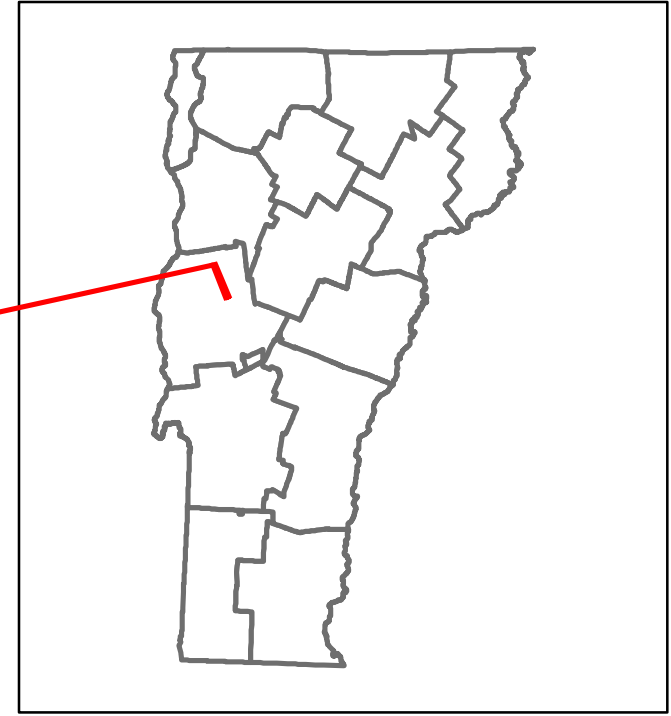


# Route Log and Progress Chart

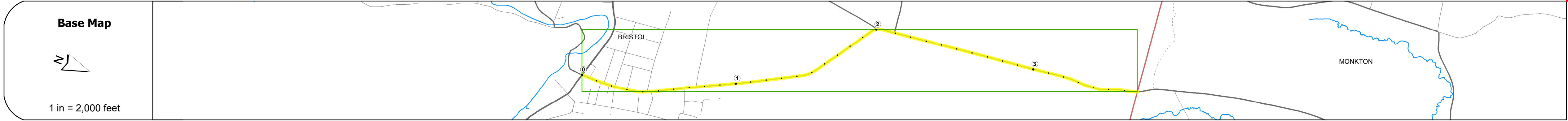
**DRAFT**

Please Note: Errors and Omissions May Exist.  
Contact the VTrans Mapping Section with questions or concerns.

DISTRICT	TOWN	ROUTE
5	BRISTOL	Maj-0199



**Maj-0199**



## STRUCTURE DESCRIPTIONS

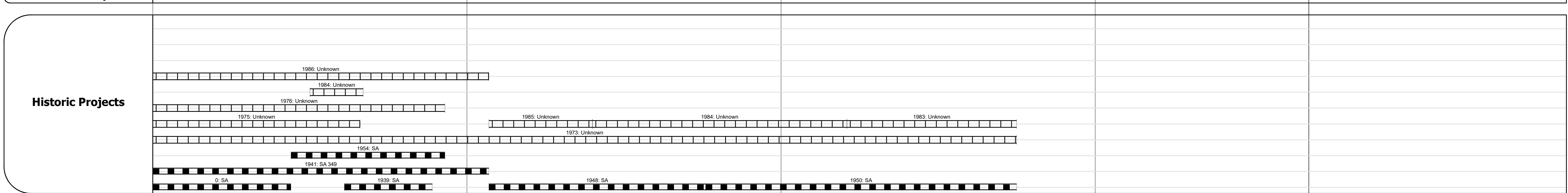
<b>Road Widths</b>	Travellane: 44, 44, 24, 24, 22, 22
Roadway	24, 24, 2, 22
Lane Count	
Base	
Subbase	

<b>Curves</b>	
---------------	--

<b>Grades</b>	
---------------	--

<b>Guardrails</b>	
-------------------	--

<b>Rumblestrips</b>	
---------------------	--



<b>Maintenance Garage</b>	
---------------------------	--

<b>Speed Zone</b>	
-------------------	--

<b>Functional Class</b>	5
-------------------------	---

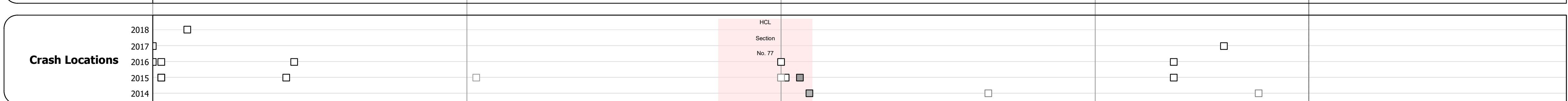
<b>National Highway System</b>	
--------------------------------	--

<b>Limited Access Highway</b>	
-------------------------------	--

<b>Customer Service Level</b>	
-------------------------------	--

<b>Traffic Counters</b>	A185, A332
-------------------------	------------

<b>AADT</b>	2018: 2900, 3000, 1500, 3000, 2800
2017	2900, 3000, 1500, 3000, 2800
2016	2833, 2600, 1600, 3200, 2867
2015	2767, 2200, 1700, 3400, 2933
2014	2700, 1800, 1800, 3600, 3000



<b>Historic Projects</b>	<b>Functional Class</b>	<b>Curves</b>	<b>Grades</b>	<b>Traffic Counters</b>	<b>Crash Locations</b>	<b>Mileage by Functional Class By Sheet</b>	<b>Mileage by Town By Sheet</b>
Unknown, Bituminous Concrete, Retreatment, Resurface, Bituminous Mix, Skiny Mix, Bituminous Seal	1- Interstate System, 2- Other, 3- Principal Arterial, 4- Minor Arterial, 5- Major Collector, 6- Minor Collector	Left, Right, (oblique), (square)	grade up, grade down	Continuous (CTC), Weigh-In-Motion (WIM), Short-Term, Scheduled, Short-Term, Unscheduled	Fatal, Injury, Property Damage Only, Unknown Crash Type	0199 5 - Major Collector 3.680	BRISTOL - S01990103 3.68 of 3.68
Indicated plans available - <a href="http://vtransmap01.aot.state.vt.us/plp/dr/DWebstor/">http://vtransmap01.aot.state.vt.us/plp/dr/DWebstor/</a>	<b>Speed Zones</b>	<b>Road Widths</b>	<b>AADT</b>	<b>High Crash Locations (HCL's)</b>	<b>Page Total Mileage: 3.680 mi</b>	<b>Page Total Mileage: 3.68 mi</b>	

<b>DISTRICT</b>	<b>TOWN</b>	<b>Date: 12/05/19</b>	<b>ROUTE</b>
5	BRISTOL	1 of 1 TWN mileage: 0.0 to 3.68	Maj-0199 ETE mileage: 0.0 to 3.68