

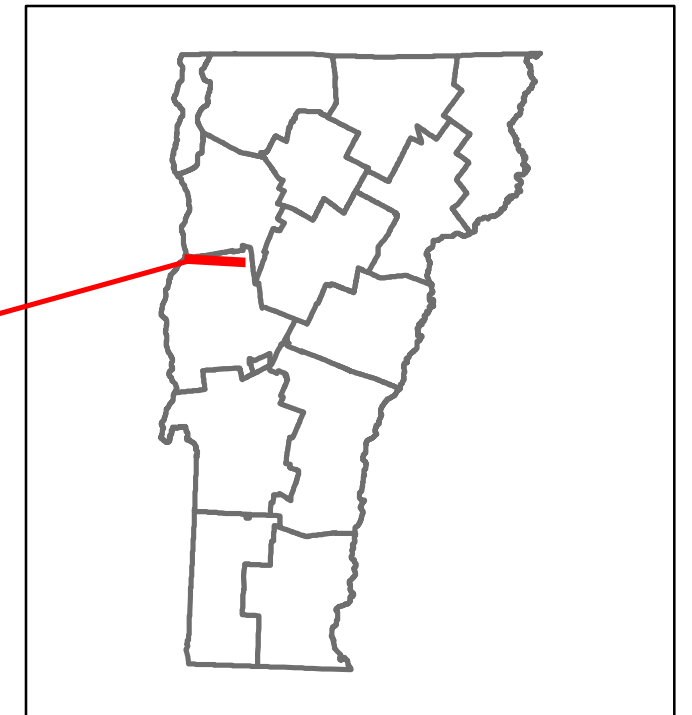


Route Log and Progress Chart


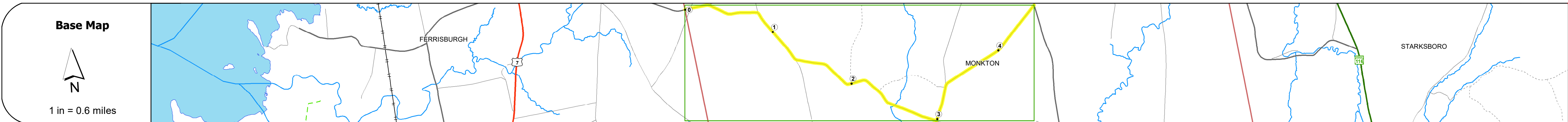
DRAFT

Please Note: Errors and Omissions May Exist.
Contact the VTrans Mapping Section with questions or concerns.

DISTRICT	TOWN	ROUTE
5	MONKTON	Maj-0198



Maj-0198



STRUCTURE DESCRIPTIONS

Road Widths	Travellane: 22 Roadway: 22 Lane Count: 2 Base: Subbase:															
Curves																
Grades																
Guardrails																
Rumblestrips																
Historic Projects																
Maintenance Garage																
Speed Zone																
Functional Class	5															
National Highway System																
Limited Access Highway																
Customer Service Level																
Traffic Counters																
AADT	<table border="1"> <tr><td>2018</td><td>680</td><td>2100</td></tr> <tr><td>2017</td><td>690</td><td>2100</td></tr> <tr><td>2016</td><td>660</td><td>2033</td></tr> <tr><td>2015</td><td>630</td><td>1967</td></tr> <tr><td>2014</td><td>600</td><td>1900</td></tr> </table>	2018	680	2100	2017	690	2100	2016	660	2033	2015	630	1967	2014	600	1900
2018	680	2100														
2017	690	2100														
2016	660	2033														
2015	630	1967														
2014	600	1900														
Crash Locations																

Historic Projects Unknown, Bituminous Concrete, Retreatment, Resurface, Bituminous Mix, Skiny Mix, Bituminous Seal, Surface Treated Gravel, Plant Mix, Reclaimed Base and Bituminous Concrete	Functional Class 1- Interstate System, 2- Other Freeways and Expressways, 3- Principal Arterial, 4- Minor Arterial, 5- Major Collector, 6- Minor Collector	Curves Left, Right, Grades (grade up, grade down)	Traffic Counters Continuous (CTC), Weigh-In-Motion (WIM), Short-Term, Scheduled, Short-Term, Unscheduled	Crash Locations Fatal, Injury, Property Damage Only, Unknown Crash Type	Mileage by Functional Class By Sheet 0198 5 - Major Collector 4.590	Mileage by Town By Sheet MONKTON - S01980112 4.59 of 4.59	DISTRICT 5	TOWN MONKTON	Date: 12/02/19	ROUTE Maj-0198 ETE mileage: 1.72 to 6.31
Speed Zones 25, 30, 35, 40, 45, 50, 55, 60, 65						Page Total Mileage: 4.59 mi		Page Total Mileage: 4.59 mi		

For More Information Contact - Vermont Agency of Transportation, Policy, Planning and Intermodal Development Division - Mapping Section, 1 National Life Drive, Montpelier, VT 05633-5001 Telephone: 802-828-2600.