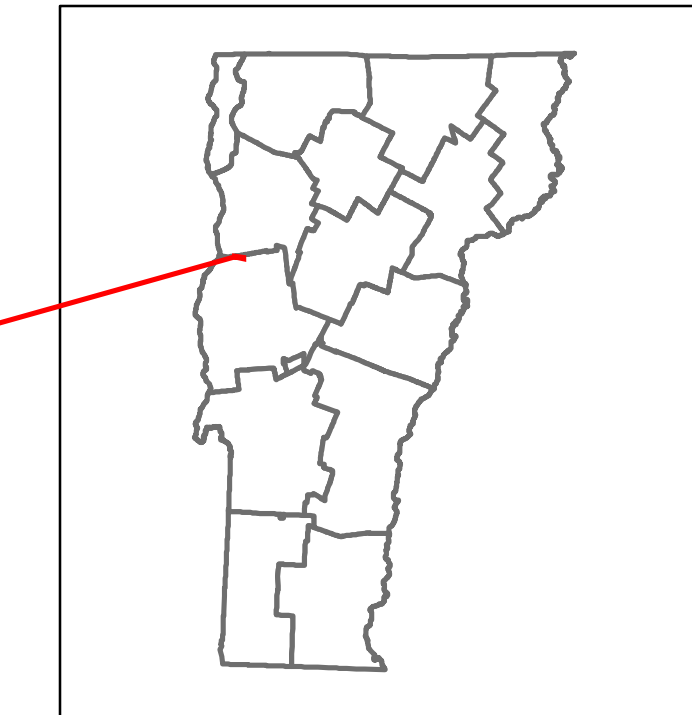
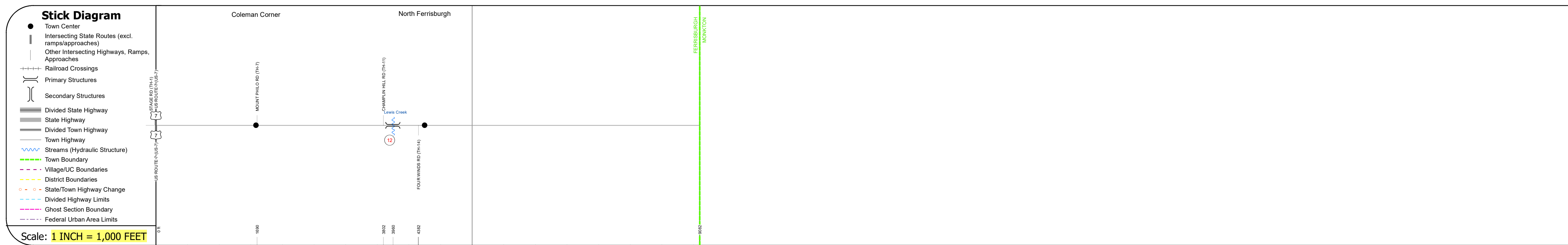
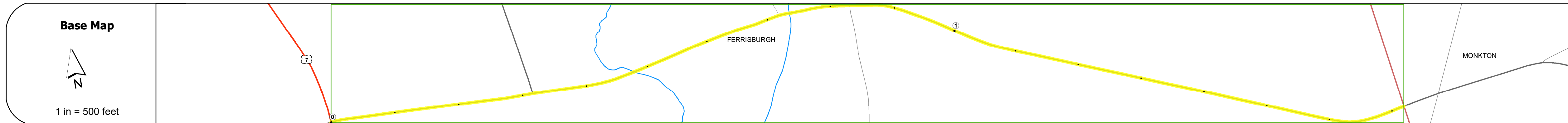


DISTRICT	TOWN	ROUTE
5	FERRISBURGH	Maj-0198



Maj-0198



STRUCTURE DESCRIPTIONS

Bridge 12:
Other - 1958
Structure No: 200198001201052
Length: 74'
Width: 24.4'
Facility Carried: TR 01 FAS 198
Structure Type: PRESTRESSED BOX BEAM
Features Intersected: LEWIS CREEK
Surface: Bituminous
Maintenance/Ownership: Town

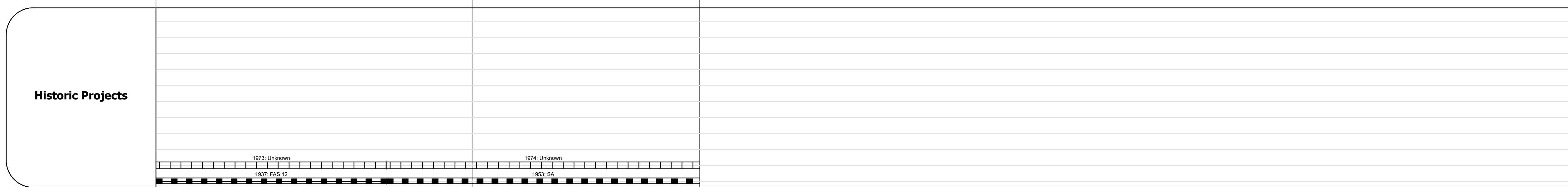
Road Widths	Travellane	22
	Roadway	22
	Lane Count	2
	Base	
	Subbase	

Curves	
---------------	--

Grades	
---------------	--

Guardrails	
-------------------	--

Rumblestrips	
---------------------	--



Maintenance Garage	
---------------------------	--

Speed Zone	
-------------------	--

Functional Class	5
-------------------------	---

National Highway System	
--------------------------------	--

Limited Access Highway	
-------------------------------	--

Customer Service Level	
-------------------------------	--

Traffic Counters	A398, A392, A421, A419
-------------------------	------------------------

AADT	2018: 2600, 2300, 680
	2017: 2600, 2300, 690
	2016: 2367, 2233, 660
	2015: 2133, 2167, 630
	2014: 1900, 2100, 600

Crash Locations	2018, 2017, 2016, 2015, 2014
------------------------	------------------------------

Historic Projects Unknown, Retreatment, Resurface, Bituminous Mix, Skiny Mix, Bituminous Seal Bituminous Concrete, Cold Plane and Bituminous Concrete, Reclaimed Base and Bituminous Concrete, Surface Treated Gravel, Plant Mix, Reclaimed Base and Bituminous Concrete	Functional Class 1- Interstate System, 2- Other Freeways and Expressways, 3- Principal Arterial, 4- Minor Arterial, 5- Major Collector, 6- Minor Collector	Curves Left, Right, Grades (degrees), Left, Right, grade up, grade down	Traffic Counters Continuous (CTC), Weigh-In-Motion (WIM), Short-Term, Scheduled, Short-Term, Unscheduled	Crash Locations Fatal, Injury, Property Damage Only, Unknown Crash Type	Mileage by Functional Class By Sheet 0198 5 - Major Collector 1.720	Mileage by Town By Sheet FERRISBURGH - S01980105 1.72 of 1.72	DISTRICT 5	TOWN FERRISBURGH	Date: 12/05/19	ROUTE Maj-0198
					Page Total Mileage: 1.720 mi	Page Total Mileage: 1.72 mi	1 of 1 TWN mileage: 0.0 to 1.72	ETE mileage: 0.0 to 1.72		