

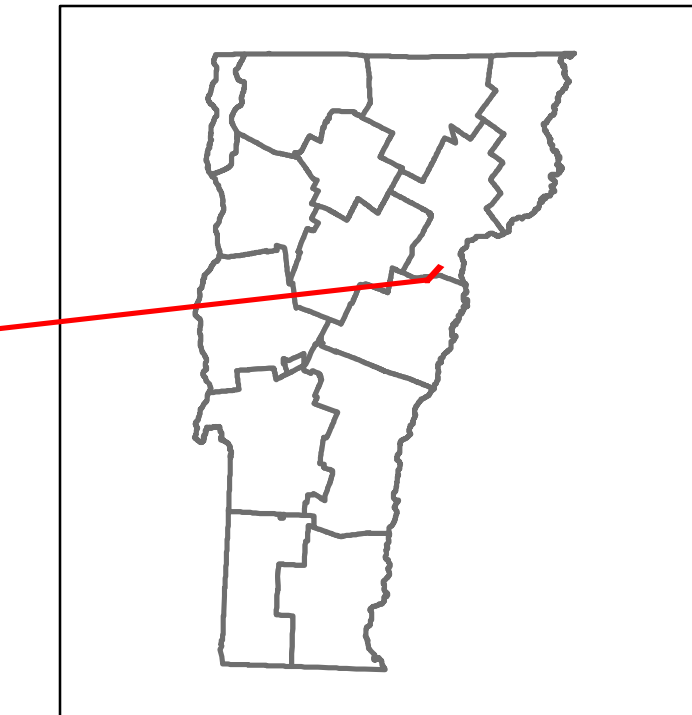


Route Log and Progress Chart

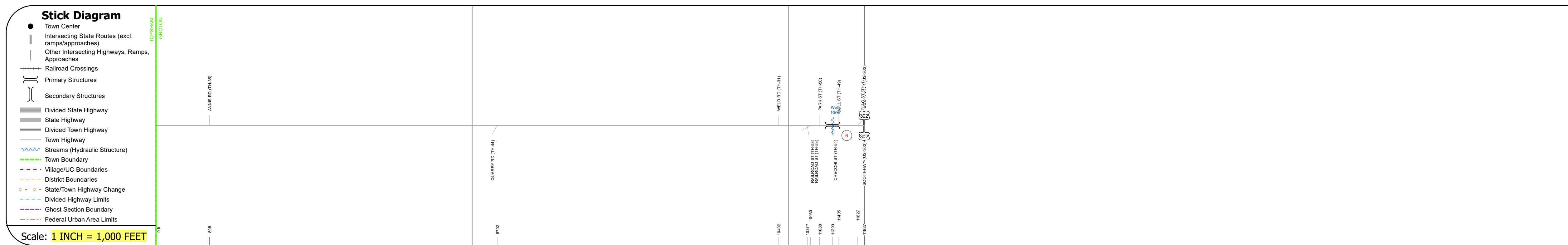
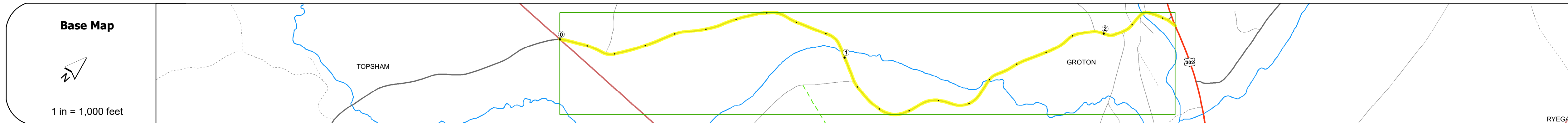
DRAFT

Please Note: Errors and Omissions May Exist.
Contact the VTrans Mapping Section with questions or concerns.

DISTRICT	TOWN	ROUTE
7	GROTON	Maj-0193



Maj-0193



STRUCTURE DESCRIPTIONS	
Bridge 6:	Stringer/multi-beam or girder - 1919
	Structure No: 200193000603042
	Length: 61'
	Width: 29.0'
	Facility Carried: TR 01 FAS 193
	Structure Type: ROLLED BEAM
	Features Intersected: WELLS RIVER
	Surface: Bituminous
	Maintenance/Ownership: Town

0	1	2	
Road Widths			
Travellane	22		
Roadway	22		
Lane Count	2		
Base			
Subbase			
Curves			
	19.4		
Grades			
Guardrails			
Rumblestrips			
Historic Projects			
Maintenance Garage			
Speed Zone			
Functional Class			
5			
National Highway System			
Limited Access Highway			
Customer Service Level			
Traffic Counters			
	C334	C138	
AADT			
2018	240	380	950
2017	240	390	960
2016	230	360	937
2015	220	330	913
2014	210	300	890
Crash Locations			
2018			
2017			
2016			
2015			
2014			

Historic Projects Unknown, Retreatment, Resurface, Bituminous Mix, Skinny Mix, Bituminous Seal Bituminous Concrete, Gravel, Cold Plane and Bituminous Concrete, Reclaimed Base and Bituminous Concrete, Concrete, Gravel, Plant Mix	Functional Class 1- Interstate System, 2- Other Freeways and Expressways, 3- Principal Arterial, 4- Minor Arterial, 5- Major Collector, 6- Minor Collector	Curves Left (degrees), Right (degrees) Grades (degrees) grade up, (degrees) grade down Road Widths (ft)	Traffic Counters Continuous (CTC), Weigh-In-Motion (WIM), Short-Term, Scheduled, Short-Term, Unscheduled (counter ID) AADT (AADT)	Crash Locations Fatal, Injury, Property Damage Only, Unknown Crash Type High Crash Locations (HCL's) Sections (& Intersections) HCL No. 1-100 (1-10), 101-200 (11-20), 201-300 (21-30), 301-400 (31-40), 401-800 (41-113)	Mileage by Functional Class By Sheet 0193 5 - Major collector 2.240	Mileage by Town By Sheet GROTON - S01930304 2.24 of 2.24	DISTRICT 7	TOWN GROTON	Date: 12/05/19	ROUTE Maj-0193 ETE mileage: 10.21 to 12.45
					Page Total Mileage: 2.240 mi	Page Total Mileage: 2.24 mi	1 of 1 TWN mileage: 0.0 to 2.24			

For More Information Contact - Vermont Agency of Transportation, Policy, Planning and Intermodal Development Division - Mapping Section, 1 National Life Drive, Montpelier, VT 05633-5001 Telephone: 802-828-2600.