

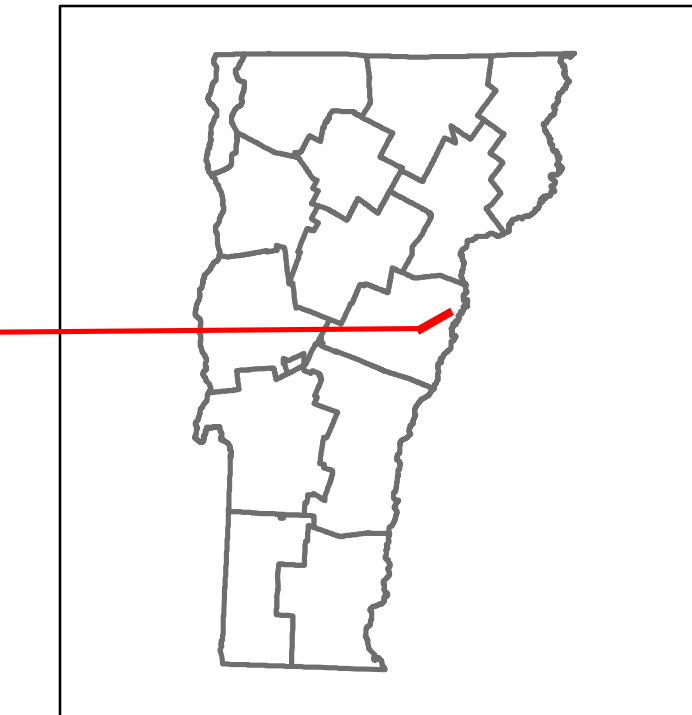


Route Log and Progress Chart

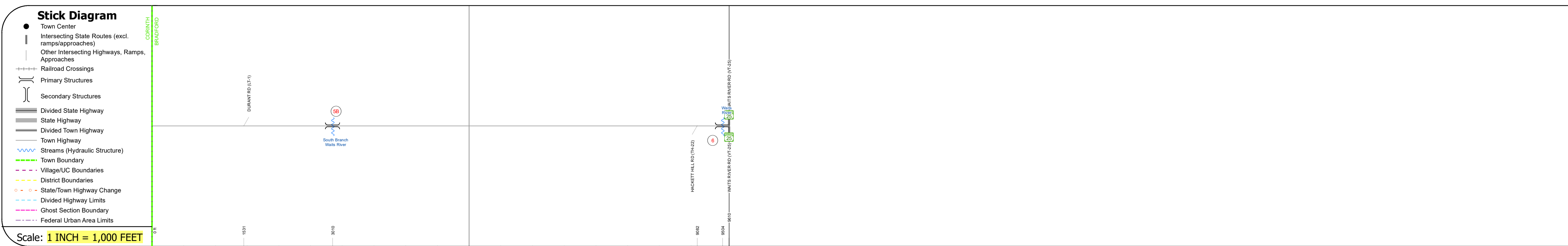
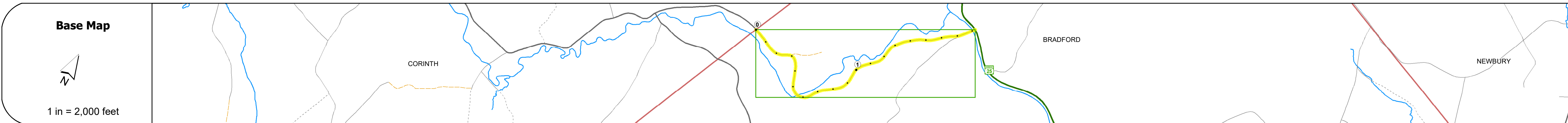
DRAFT

Please Note: Errors and Omissions May Exist.
Contact the VTrans Mapping Section with questions or concerns.

DISTRICT	TOWN	ROUTE
7	BRADFORD	Maj-0192



Maj-0192



STRUCTURE DESCRIPTIONS
<p>Bridge 5B: Stringer/multi-beam or girder - 1954 Structure No. 200192005B09012 Length: 99' Width: 25.0' Facility Carried: TR 01 FAS 192 Structure Type: ROLLED BEAM Features Intersected: S. BR. WAITS RIVER Surface: Bituminous Maintenance/Ownership: Town</p> <p>Bridge 6: Stringer/multi-beam or girder - 1982 Structure No. 20019200609012 Length: 118' Width: 28.8' Facility Carried: TR 01 FAS 192 Structure Type: 2 SP CONT WLD PL GIR Features Intersected: WAITS RIVER Surface: Bituminous Maintenance/Ownership: Town</p>

Road Widths	<table border="1"> <tr> <td>Travellane</td> <td>22</td> <td>28</td> </tr> <tr> <td>Roadway</td> <td>22</td> <td>28</td> </tr> <tr> <td>Lane Count</td> <td>2</td> <td></td> </tr> <tr> <td>Base</td> <td></td> <td></td> </tr> <tr> <td>Subbase</td> <td></td> <td>18" Crushed Gravel</td> </tr> </table>	Travellane	22	28	Roadway	22	28	Lane Count	2		Base			Subbase		18" Crushed Gravel
Travellane	22	28														
Roadway	22	28														
Lane Count	2															
Base																
Subbase		18" Crushed Gravel														
Curves																
Grades																
Guardrails																
Rumblestrips																
Historic Projects																
Maintenance Garage																
Speed Zone																
Functional Class	5															
National Highway System																
Limited Access Highway																
Customer Service Level																
Traffic Counters																
AADT	<table border="1"> <tr> <td>2018</td> <td>570</td> </tr> <tr> <td>2017</td> <td>580</td> </tr> <tr> <td>2016</td> <td>577</td> </tr> <tr> <td>2015</td> <td>573</td> </tr> <tr> <td>2014</td> <td>570</td> </tr> </table>	2018	570	2017	580	2016	577	2015	573	2014	570					
2018	570															
2017	580															
2016	577															
2015	573															
2014	570															
Crash Locations	<table border="1"> <tr> <td>2018</td> <td>1</td> </tr> <tr> <td>2017</td> <td>0</td> </tr> <tr> <td>2016</td> <td>0</td> </tr> <tr> <td>2015</td> <td>0</td> </tr> <tr> <td>2014</td> <td>0</td> </tr> </table>	2018	1	2017	0	2016	0	2015	0	2014	0					
2018	1															
2017	0															
2016	0															
2015	0															
2014	0															

Historic Projects <ul style="list-style-type: none"> Unknown Bituminous Concrete Retreatment Resurface Bituminous Mix Skippy Mix Bituminous Seal 	Functional Class <ul style="list-style-type: none"> 1 - Interstate System 2 - Other Freeways and Expressways 3 - Principal Arterial 4 - Minor Arterial 5 - Major Collector 6 - Minor Collector 	Curves <ul style="list-style-type: none"> Left (degrees) Right (degrees) 	Grades <ul style="list-style-type: none"> grade up (percent) grade down (percent) 	Traffic Counters <ul style="list-style-type: none"> Continuous (CTC) Weight-In-Motion (WIM) Short-Term, Scheduled Short-Term, Unscheduled 	Crash Locations <ul style="list-style-type: none"> Fatal Injury Property Damage Only Unknown Crash Type 	Mileage by Functional Class By Sheet 0192 5 - Major collector 1.820 Page Total Mileage: 1.820 mi	Mileage by Town By Sheet BRADFORD - S01920901 1.82 of 1.82 Page Total Mileage: 1.82 mi	DISTRICT 7	TOWN BRADFORD	Date: 12/05/19	ROUTE Maj-0192 ETE mileage: 10.0 to 11.82
---	--	--	---	---	---	--	--	----------------------	-------------------------	-----------------------	--

For More Information Contact - Vermont Agency of Transportation, Policy, Planning and Intermodal Development Division - Mapping Section, 1 National Life Drive, Montpelier, VT 05633-5001 Telephone: 802-828-2600.