

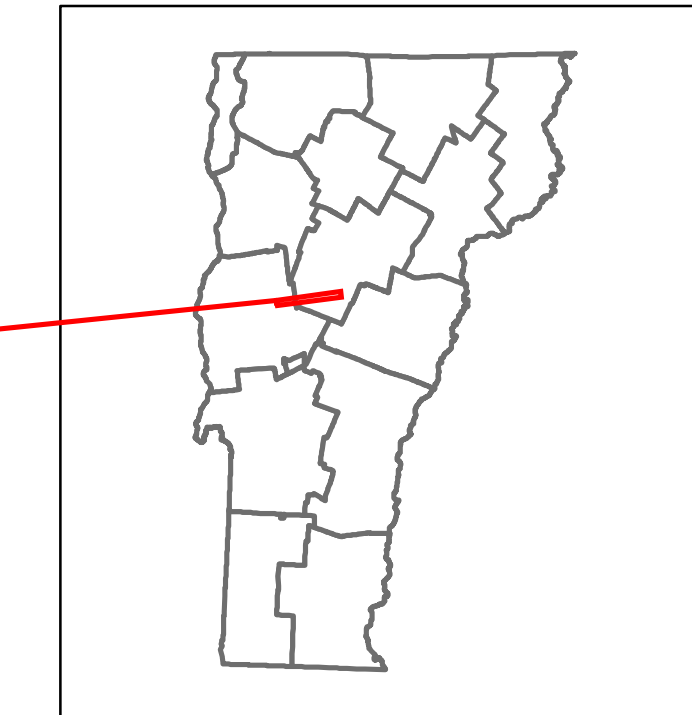


Route Log and Progress Chart

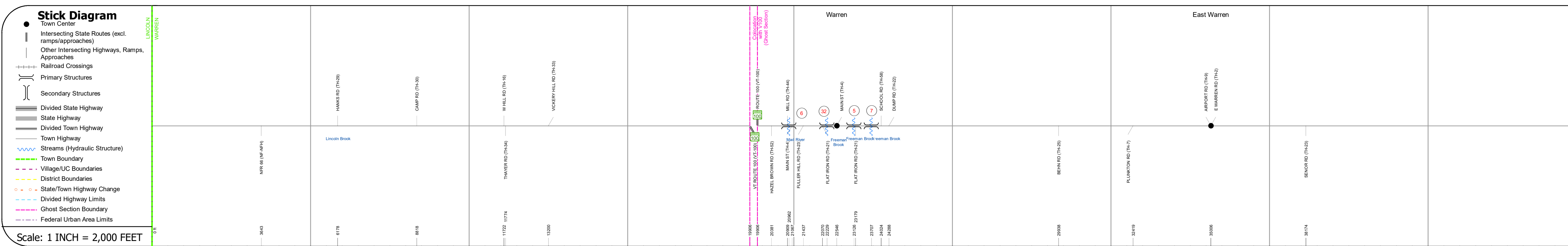
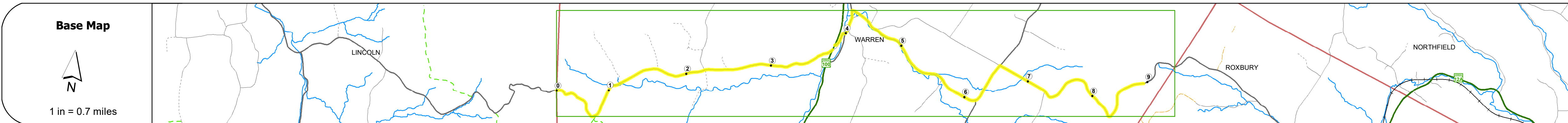
DRAFT

Please Note: Errors and Omissions May Exist.
Contact the VTrans Mapping Section with questions or concerns.

DISTRICT	TOWN	ROUTE
5	WARREN	Maj-0188



Maj-0188



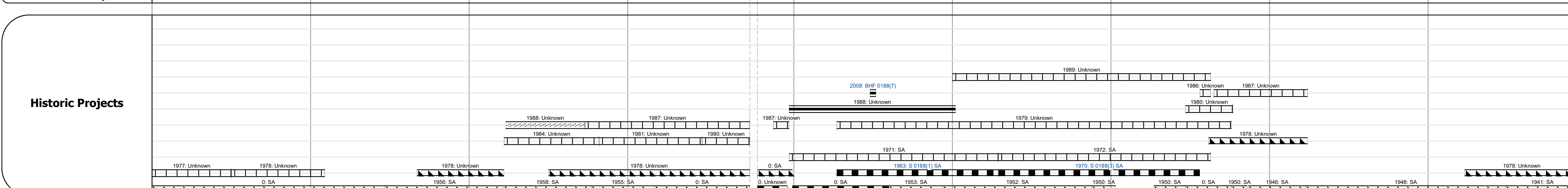
Travellane	22	22	20	20	20	20	22	22	2
Roadway	22	22	20	20	20	20	22	22	2
Lane Count									
Base									
Subbase									

Curves									
--------	--	--	--	--	--	--	--	--	--

Grades									
--------	--	--	--	--	--	--	--	--	--

Guardrails									
------------	--	--	--	--	--	--	--	--	--

Rumblestrips									
--------------	--	--	--	--	--	--	--	--	--



Maintenance Garage									
--------------------	--	--	--	--	--	--	--	--	--

Speed Zone									
------------	--	--	--	--	--	--	--	--	--

Functional Class		5					5		
------------------	--	---	--	--	--	--	---	--	--

National Highway System									
-------------------------	--	--	--	--	--	--	--	--	--

Limited Access Highway									
------------------------	--	--	--	--	--	--	--	--	--

Customer Service Level									
------------------------	--	--	--	--	--	--	--	--	--

Traffic Counters									
------------------	--	--	--	--	--	--	--	--	--

AADT	2018	460	680	760	1100	740
	2017	470	690	770	1100	750
	2016	417	630	750	1030	753
	2015	363	570	730	960	757
	2014	310	510	710	890	760

Crash Locations	2018					
	2017					
	2016					
	2015					
	2014					

STRUCTURE DESCRIPTIONS

Bridge 6:
Truss - thru - 1879
Structure No. 200188000612172
Length: 58'
Height: 10.0'
Width: 13.4'
Facility Carried: TR 03 FAS 188
Structure Type: QUEEN POST COV. BR.
Features Intersected: MAD RIVER
1
Covered: 1
Surface: Timber
Maintenance/Ownership: Town

Bridge 32:
Tee Beam - 1936
Structure No. 200188003212172
Length: 33'
Width: 25.5'
Facility Carried: TR 04 FAS 188
Structure Type: CONCRETE T-BEAM
Features Intersected: FREEMANS BROOK
Surface: Bituminous
Maintenance/Ownership: Town

Bridge 5:
Slab - 1963
Structure No. 200188000512172
Length: 25'
Width: 31.3'
Facility Carried: TR 01 FAS 188
Structure Type: CONCRETE SLAB
Features Intersected: FREEMANS BROOK
Surface: Bituminous
Maintenance/Ownership: Town

Bridge 7:
Stringer/multi-beam or girder - 1947
Structure No. 200188000712172
Length: 64'
Width: 23.7'
Facility Carried: TR 01 FAS 188
Structure Type: STEEL BEAM
Features Intersected: FREEMANS BROOK
Surface: Bituminous
Maintenance/Ownership: Town

Historic Projects <ul style="list-style-type: none"> Unknown Retreatment Resurface Bituminous Mix Skinny Mix Bituminous Seal Bituminous Concrete Bituminous Macadam Cold Plane and Bituminous Concrete Concrete Gravel Surface Treated Gravel Plant Mix Reclaimed Base and Bituminous Concrete 	Functional Class <ul style="list-style-type: none"> 1 - Interstate System 2 - Other Freeways and Expressways 3 - Principal Arterial 4 - Minor Arterial 5 - Major Collector 6 - Minor Collector 	Curves <ul style="list-style-type: none"> Left Right 	Grades <ul style="list-style-type: none"> Up Down 	Traffic Counters <ul style="list-style-type: none"> Continuous (CTC) Weigh-In-Motion (WIM) Short-Term, Scheduled Short-Term, Unscheduled 	Crash Locations <ul style="list-style-type: none"> Fatal Injury Property Damage Only Unknown Crash Type 	Mileage by Functional Class By Sheet 0188 5 - Major Collector 8.952	Mileage by Town By Sheet WARREN - S01881217 Ghost Section - (VT-100, MM 3.447 to 3.495) 8.952 of 9.48	DISTRICT 5	TOWN WARREN	Date: 12/02/19	ROUTE Maj-0188 ETE mileage: 8.37 to 17.322	
Speed Zones 15 20 25 30 35 40 45 50 55 60 65								High Crash Locations (HCL's) HCL No. 1-100 (1-10) 201-300 (21-30) 301-400 (31-40) 401-500 (41-50) 501-600 (51-60) 601-700 (61-70) 701-800 (71-80) 801-900 (81-90) 901-1000 (91-100)	Page Total Mileage: 8.952 mi	Page Total Mileage: 8.952 mi	1 of 2 TWN mileage: 0.0 to 8.952	