

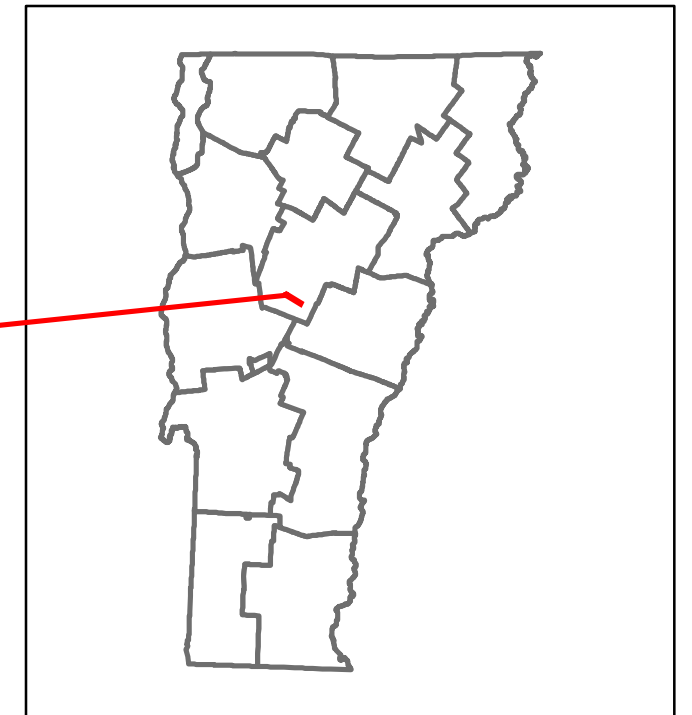


Route Log and Progress Chart


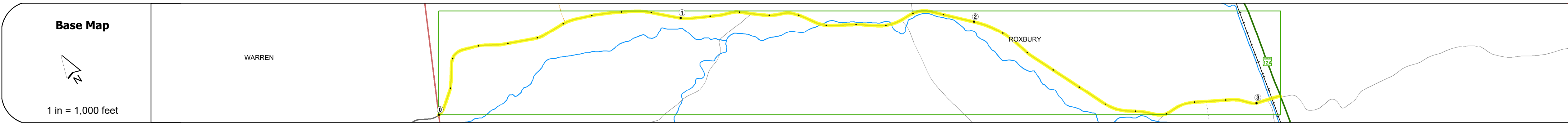
DRAFT

Please Note: Errors and Omissions May Exist.
Contact the VTrans Mapping Section with questions or concerns.

DISTRICT	TOWN	ROUTE
4	ROXBURY	Maj-0188



Maj-0188



STRUCTURE DESCRIPTIONS

Road Widths	Travellane: 22, 26, 20, 24, 25 Roadway: 22, 26, 20, 24, 25 Lane Count: 2, 2 Base: 2, 2 Subbase: 2, 2
Curves	7.5, 5, 7.5, 12.5, 3.5
Grades	
Guardrails	
Rumblestrips	
Historic Projects	<ul style="list-style-type: none"> 1975: Unknown 1970: SA 1939: SA 1982: Unknown 1988: Unknown 1970: S 0188(4) SA 1951: SA 1950: SA 1949: SA 1972: Unknown 1980: Unknown 1980: Unknown
Maintenance Garage	
Speed Zone	
Functional Class	5
National Highway System	
Limited Access Highway	
Customer Service Level	
Traffic Counters	W027
AADT	2018: 750 2017: 760 2016: 757 2015: 753 2014: 750
Crash Locations	2018, 2017, 2016, 2015, 2014

Historic Projects <ul style="list-style-type: none"> Unknown Bituminous Concrete Retreatment Resurface Bituminous Mix Skiny Mix Bituminous Seal 	Functional Class <ul style="list-style-type: none"> 1 - Interstate System 2 - Other Freeways and Expressways 3 - Principal Arterial 4 - Minor Arterial 5 - Major Collector 6 - Minor Collector 	Curves <ul style="list-style-type: none"> Left (degrees) Right (degrees) 	Grades <ul style="list-style-type: none"> Left (percent) Right (percent) 	Traffic Counters <ul style="list-style-type: none"> Continuous (CTC) Weight-In-Motion (WIM) Short-Term, Scheduled Short-Term, Unscheduled 	Crash Locations <ul style="list-style-type: none"> Fatal Injury Property Damage Only Unknown Crash Type 	Mileage by Functional Class By Sheet 0188 5 - Major Collector 3.080 Page Total Mileage: 3.080 mi	Mileage by Town By Sheet ROXBURY - S01881215 3.08 of 3.08 Page Total Mileage: 3.08 mi	DISTRICT 4	TOWN ROXBURY	Date: 12/05/19	ROUTE Maj-0188 ETE mileage: 17.85 to 20.93
--	--	--	--	---	---	--	---	----------------------	------------------------	-----------------------	---

For More Information Contact - Vermont Agency of Transportation, Policy, Planning and Intermodal Development Division - Mapping Section, 1 National Life Drive, Montpelier, VT 05633-5001 Telephone: 802-828-2600.