


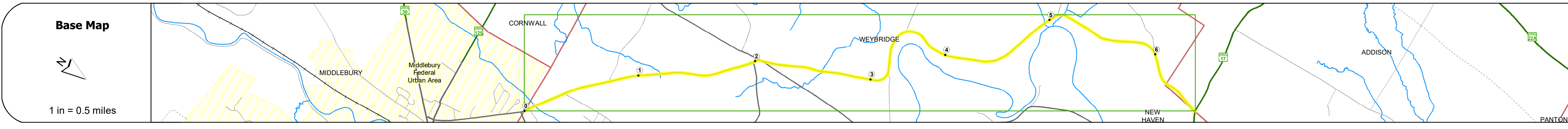
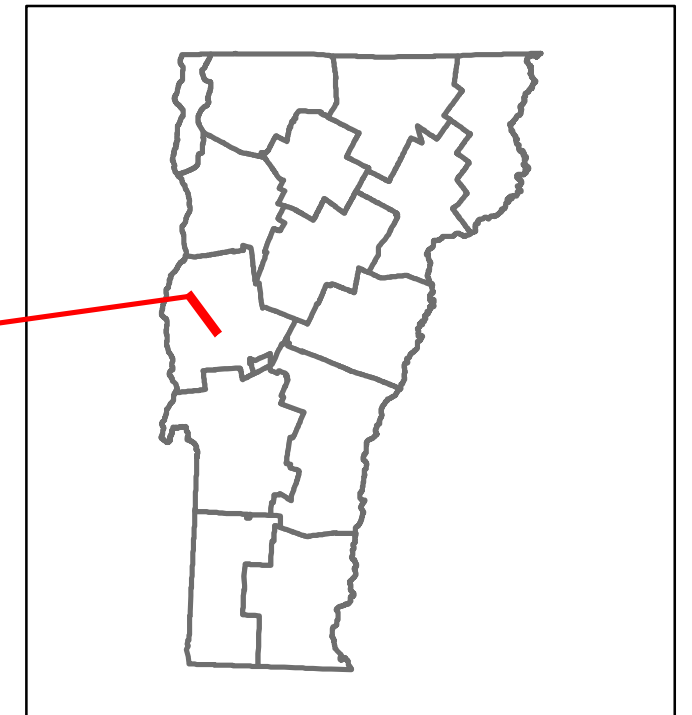


# Route Log and Progress Chart

**DRAFT**

Please Note: Errors and Omissions May Exist.  
Contact the VTrans Mapping Section with questions or concerns.

DISTRICT	TOWN	ROUTE
5	WEYBRIDGE	Maj-0181



## STRUCTURE DESCRIPTIONS

**Bridge 5:**  
Stringer/multi-beam or girder - 1953  
Structure No. 200181000501222  
Length: 69'  
Width: 24.5'  
Facility Carried: TR 01 FAS 181  
Structure Type: WELDED PLATE GIRDER  
Features Intersected: LEMON FAIR RIVER  
Surface: Bituminous  
Maintenance/Ownership: Town

	0	1	2	3	4	5	6
<b>Road Widths</b>							
Travellane							
Roadway							
Lane Count							
Base							
Subbase							
<b>Curves</b>							
<b>Grades</b>							
<b>Guardrails</b>							
<b>Rumblestrips</b>							
<b>Historic Projects</b>							
<b>Maintenance Garage</b>							
<b>Speed Zone</b>							
<b>Functional Class</b>							
<b>National Highway System</b>							
<b>Limited Access Highway</b>							
<b>Customer Service Level</b>							
<b>Traffic Counters</b>							
<b>AAADT</b>							
2018		1500				790	790
2017		1500				800	800
2016		1467				807	807
2015		1433				813	813
2014		1400				820	820
<b>Crash Locations</b>							
2018							
2017							
2016							
2015							
2014							

<b>Historic Projects</b> Unknown, Retreatment, Resurface, Bituminous Mix, Cold Plane and Bituminous Concrete, Skippy Mix, Concrete, Gravel, Surface Treated Gravel, Plant Mix, Reclaimed Base and Bituminous Concrete	<b>Functional Class</b> 1 - Interstate System, 2 - Other Freeways and Expressways, 3 - Principal Arterial, 4 - Minor Arterial, 5 - Major Collector, 6 - Minor Collector	<b>Curves</b> Left, Right, Grades (up/down)	<b>Traffic Counters</b> Continuous (CTC), Weigh-In-Motion (WIM), Short-Term, Scheduled, Short-Term, Unscheduled	<b>Crash Locations</b> Fatal, Injury, Property Damage Only, Unknown Crash Type	<b>Mileage by Functional Class By Sheet</b> 0181 5 - Major Collector 6.600	<b>Mileage by Town By Sheet</b> WEYBRIDGE - S01810122 6.6 of 6.6	<b>DISTRICT</b> 5	<b>TOWN</b> WEYBRIDGE	<b>Date:</b> 12/02/19	<b>ROUTE</b> Maj-0181	
<b>Speed Zones</b> 25, 30, 35, 40, 45, 50, 55, 60, 65						<b>Page Total Mileage:</b> 6.600 mi		<b>Page Total Mileage:</b> 6.6 mi		<b>1 of 1</b> TWN mileage: 0.0 to 6.6	ETE mileage: 0.0 to 6.6