


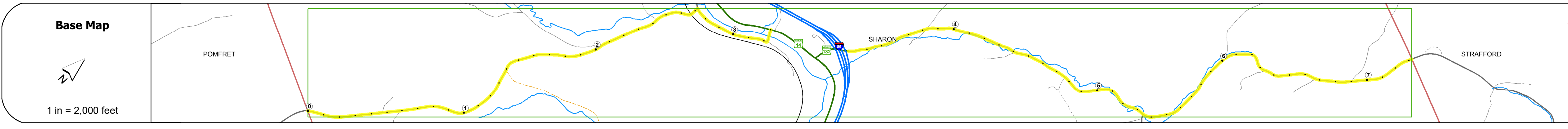
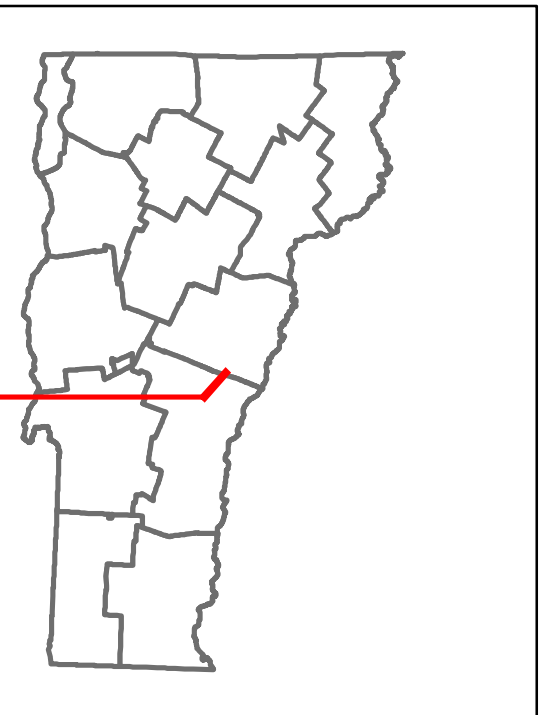


Route Log and Progress Chart

DRAFT

Please Note: Errors and Omissions May Exist.
Contact the VTrans Mapping Section with questions or concerns.

DISTRICT	TOWN	ROUTE
4	SHARON	Maj-0177



STRUCTURE DESCRIPTIONS

Bridge 30:
Stringer/multi-beam or girder - 1922
Structure No. 200177003014172
Length: 32'
Facility Carried: RAILROAD
Structure Type: RIVETED TWO GIRDER
Features Intersected: N.E.C.R.R. OVER TH NO 5

Bridge 15:
Truss - thru - 1928
Structure No. 200177001514172
Length: 324'
Height: 14.33'
Width: 19.5'
Weight Limit: 30
Facility Carried: TR 03 FAS 177
Structure Type: STEEL THRU TRUSS
Features Intersected: WHITE RIVER 3
Surface: Bituminous
Maintenance/Ownership: Town

Road Widths	Travellane: 22, 22, 20, 22, 24, 22, 22 Roadway Lane Count: 2, 2, 2, 2, 2, 2, 2 Base: 3" Bit. Conc., 24" Gravel Stone, 18" Gravel
Curves	95.5, 5.5, 12, 9.7, 12.1
Grades	
Guardrails	
Rumblestrips	
Historic Projects	1976: Unknown, 1974: CL 2, 1972: SA, 1970: SA, 1974: CL 2, 1968: SA, 1976: Unknown, 1977: Unknown, 1995: TH 2504, 1975: Unknown, 1951: Unknown, 1945: SA, 1951: Unknown, 1945: SA, 1976: Unknown, 1974: CL 2, 1960: SA, 1955: SA, 1959: SA
Maintenance Garage	
Speed Zone	
Functional Class	5
National Highway System	
Limited Access Highway	
Customer Service Level	
Traffic Counters	
AADT	2018: 750, 1500, 1600, 1300 2017: 760, 1500, 1600, 1300 2016: 740, 1467, 1567, 1233 2015: 720, 1433, 1533, 1167 2014: 700, 1400, 1500, 1100
Crash Locations	2018, 2017, 2016, 2015, 2014

Historic Projects Unknown, Bituminous Seal, Gravel, Retreatment, Bituminous Concrete, Surface Treated, Resurface, Bituminous Macadam, Gravel, Bituminous Mix, Cold Plane and Bituminous Concrete, Plant Mix, Reclaimed Base and Bituminous Concrete, Concrete	Functional Class 1 - Interstate System, 2 - Other Freeways and Expressways, 3 - Principal Arterial, 4 - Minor Arterial, 5 - Major Collector, 6 - Minor Collector	Curves Left, Right, Grades Left, Right, grade up, grade down	Traffic Counters Continuous (CTC), Weigh-In-Motion (WIM), Short-Term, Scheduled, Short-Term, Unscheduled	Crash Locations Fatal, Injury, Property Damage Only, Unknown Crash Type	Mileage by Functional Class By Sheet 0177 5 - Major Collector 7.320	Mileage by Town By Sheet SHARON - S01771417 Ghost Section - (VT-14, MM 5.352 to 5.013) 7.32 of 7.32	DISTRICT 4	TOWN SHARON	Date: 12/02/19	ROUTE Maj-0177
Speed Zones 15, 20, 30, 35, 40, 45, 50, 55, 60, 65								1 of 1 TWN mileage: 0.0 to 7.32	ETE mileage: 1.77 to 9.09	
Indicated plans available - http://vtransmap01.ad.state.vt.us/rpdr/DIwebstore/								Page Total Mileage: 7.32 mi		