

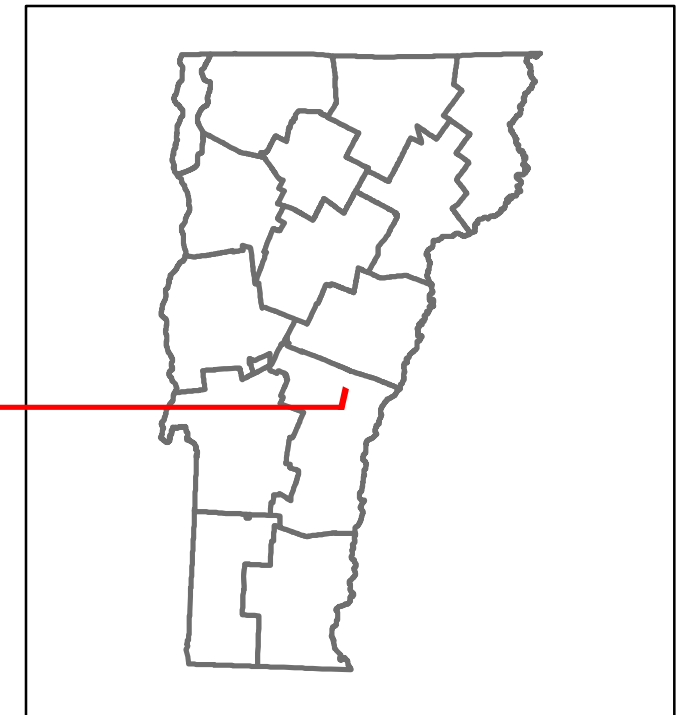


# Route Log and Progress Chart

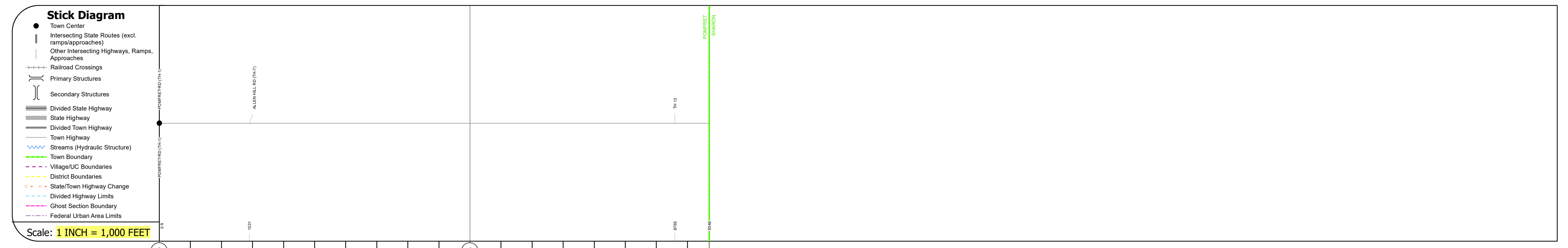
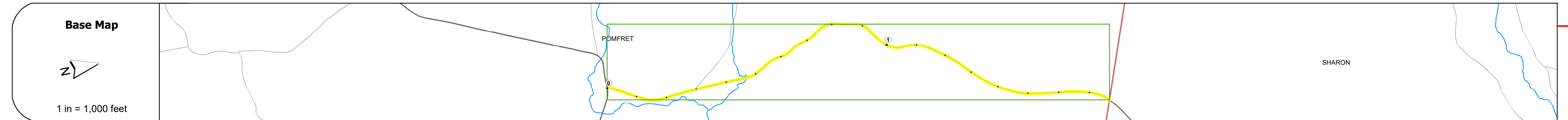
**DRAFT**

Please Note: Errors and Omissions May Exist.  
Contact the VTrans Mapping Section with questions or concerns.

DISTRICT	TOWN	ROUTE
4	POMFRET	Maj-0177



**Maj-0177**



<b>Road Widths</b>	Travellane: 22 Roadway: 22 Lane Count: 2 Base: Subbase:										
<b>Curves</b>											
<b>Grades</b>											
<b>Guardrails</b>											
<b>Rumblestrips</b>											
<b>Historic Projects</b>											
<b>Maintenance Garage</b>											
<b>Speed Zone</b>											
<b>Functional Class</b>	5										
<b>National Highway System</b>											
<b>Limited Access Highway</b>											
<b>Customer Service Level</b>											
<b>Traffic Counters</b>	Y405										
<b>AADT</b>	<table border="1"> <tr><td>2018</td><td>750</td></tr> <tr><td>2017</td><td>760</td></tr> <tr><td>2016</td><td>740</td></tr> <tr><td>2015</td><td>720</td></tr> <tr><td>2014</td><td>700</td></tr> </table>	2018	750	2017	760	2016	740	2015	720	2014	700
2018	750										
2017	760										
2016	740										
2015	720										
2014	700										
<b>Crash Locations</b>	<table border="1"> <tr><td>2018</td><td></td></tr> <tr><td>2017</td><td></td></tr> <tr><td>2016</td><td></td></tr> <tr><td>2015</td><td></td></tr> <tr><td>2014</td><td></td></tr> </table>	2018		2017		2016		2015		2014	
2018											
2017											
2016											
2015											
2014											

STRUCTURE DESCRIPTIONS	

<b>Historic Projects</b> Unknown, Bituminous Concrete, Retreatment, Resurface, Bituminous Mix, Skiny Mix, Bituminous Seal, Surface Treated Gravel, Plant Mix, Reclaimed Base and Bituminous Concrete, Concrete	<b>Functional Class</b> 1- Interstate System, 2- Other Freeways and Expressways, 3- Principal Arterial, 4- Minor Arterial, 5- Major Collector, 6- Minor Collector	<b>Curves</b> Left, Right, Grades (Left, Right)	<b>Traffic Counters</b> Continuous (CTC), Weigh-In-Motion (WIM), Short-Term, Scheduled, Short-Term, Unscheduled	<b>Crash Locations</b> Fatal, Injury, Property Damage Only, Unknown Crash Type, High Crash Locations (HCL's)	<b>Mileage by Functional Class By Sheet</b> 0177 5 - Major Collector 1.770	<b>Mileage by Town By Sheet</b> POMFRET - S01771413 1.77 of 1.77	<b>DISTRICT</b> 4	<b>TOWN</b> POMFRET	<b>Date:</b> 12/04/19	<b>ROUTE</b> Maj-0177 ETE mileage: 0.0 to 1.77
<b>Speed Zones</b> 25, 30, 35, 40, 45, 50, 55, 60, 65						<b>Page Total Mileage: 1.770 mi</b>		<b>Page Total Mileage: 1.77 mi</b>		

For More Information Contact - Vermont Agency of Transportation, Policy, Planning and Intermodal Development Division - Mapping Section, 1 National Life Drive, Montpelier, VT 05633-5001 Telephone: 802-828-2600.