


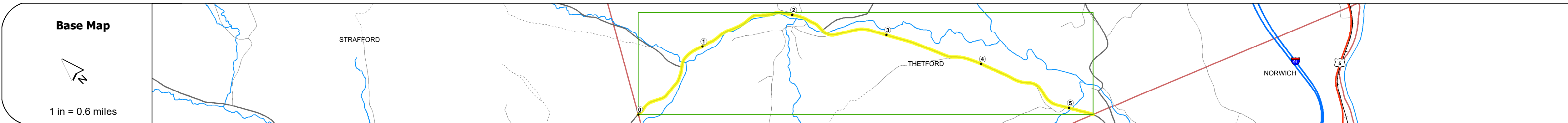
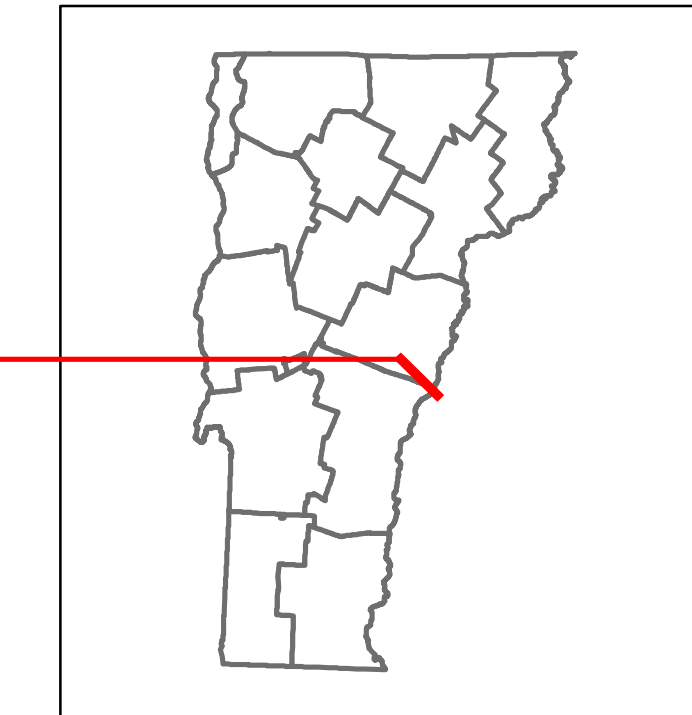


# Route Log and Progress Chart

**DRAFT**

Please Note: Errors and Omissions May Exist.  
Contact the VTrans Mapping Section with questions or concerns.

DISTRICT	TOWN	ROUTE
4	THETFORD	Maj-0177



## STRUCTURE DESCRIPTIONS

**Bridge 8:**  
Stringer/multi-beam or girder - 1946  
Structure No. 20017700809112  
Length: 225'  
Width: 25.1'  
Facility Carried: TR 01 FAS 177  
Structure Type: 3 SP CONT WELD GIRD  
Features Intersected: W BR, OMPOMPANOOUC RIV.  
Maintenance/Ownership: Town

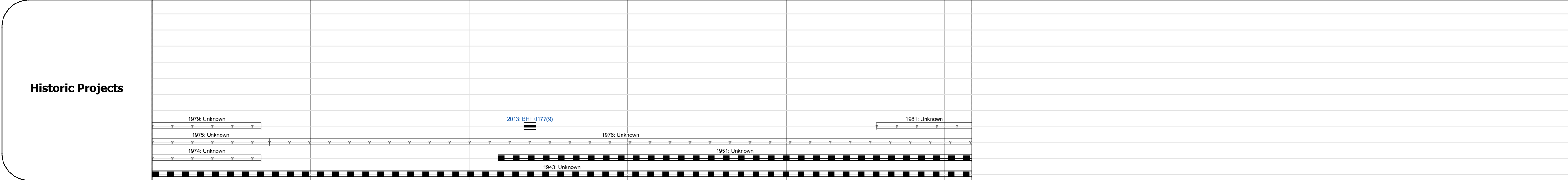
Travel Lane	Roadway	Lane Count	Base	Subbase
22	22	2		

Curves	8 8.8
--------	-------

Grades	
--------	--

Guardrails	
------------	--

Rumblestrips	
--------------	--



Maintenance Garage	
--------------------	--

Speed Zone	
------------	--

Functional Class	5
------------------	---

National Highway System	
-------------------------	--

Limited Access Highway	
------------------------	--

Customer Service Level	
------------------------	--

Traffic Counters	
------------------	--

AAADT	2018: 880, 2017: 890, 2016: 910, 2015: 930, 2014: 950
-------	---

Crash Locations	2018: 1, 2017: 1, 2016: 1, 2015: 1, 2014: 1
-----------------	---

<b>Historic Projects</b> <ul style="list-style-type: none"> <li>Unknown</li> <li>Retreatment</li> <li>Resurface</li> <li>Bituminous Mix</li> <li>Skippy Mix</li> <li>Bituminous Seal</li> <li>Bituminous Concrete</li> <li>Bituminous Macadam</li> <li>Cold Plane and Bituminous Concrete</li> <li>Concrete</li> <li>Gravel</li> <li>Surface Treated Gravel</li> <li>Plant Mix</li> <li>Reclaimed Base and Bituminous Concrete</li> </ul>	<b>Functional Class</b> <ul style="list-style-type: none"> <li>1 - Interstate System</li> <li>2 - Other Freeways and Expressways</li> <li>3 - Principal Arterial</li> <li>4 - Minor Arterial</li> <li>5 - Major Collector</li> <li>6 - Minor Collector</li> </ul>	<b>Curves</b> <ul style="list-style-type: none"> <li>Left</li> <li>Right</li> </ul>	<b>Grades</b> <ul style="list-style-type: none"> <li>Up</li> <li>Down</li> </ul>	<b>Traffic Counters</b> <ul style="list-style-type: none"> <li>Continuous (CTC)</li> <li>Weight-In-Motion (WIM)</li> <li>Short-Term, Scheduled</li> <li>Short-Term, Unscheduled</li> </ul>	<b>Crash Locations</b> <ul style="list-style-type: none"> <li>Fatal</li> <li>Injury</li> <li>Property Damage Only</li> <li>Unknown Crash Type</li> </ul>	<b>Mileage by Functional Class By Sheet</b> 0177 5 - Major Collector 5.170	<b>Mileage by Town By Sheet</b> THETFORD - S01770911 5.17 of 5.17	<b>DISTRICT</b> 4	<b>TOWN</b> THETFORD	<b>Date:</b> 12/02/19	<b>ROUTE</b> Maj-0177
<b>Page Total Mileage: 5.17 mi</b>										<b>1 of 1</b> TWN mileage: 0.0 to 5.17	<b>ETE mileage:</b> 13.72 to 18.89

For More Information Contact - Vermont Agency of Transportation, Policy, Planning and Intermodal Development Division - Mapping Section, 1 National Life Drive, Montpelier, VT 05633-5001 Telephone: 802-828-2600.