

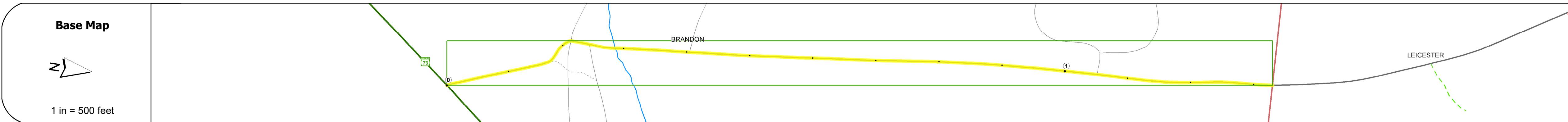
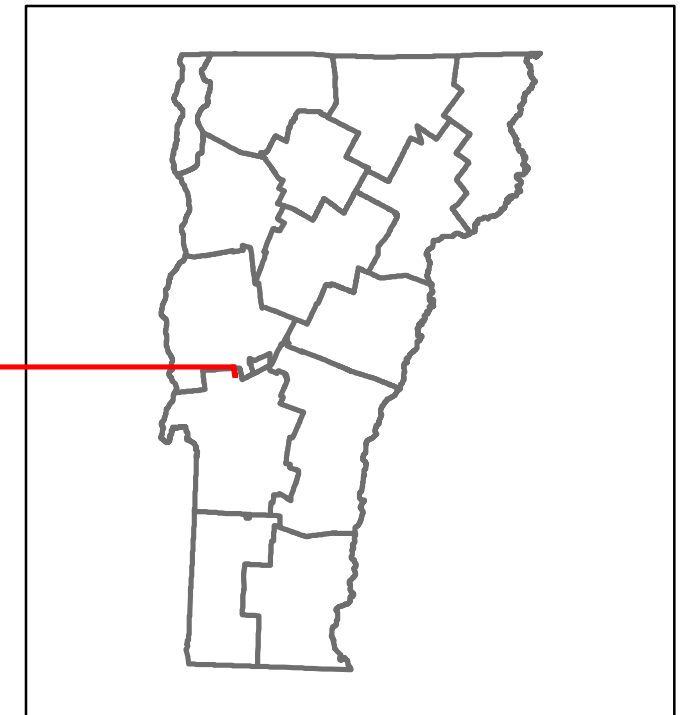


Route Log and Progress Chart

DRAFT

Please Note: Errors and Omissions May Exist.
Contact the VTrans Mapping Section with questions or concerns.

DISTRICT	TOWN	ROUTE
3	BRANDON	Maj-0175



STRUCTURE DESCRIPTIONS

Bridge 8:
Tee Beam - 1927
Structure No: 200175000811022
Length: 33'
Width: 26.4'
Facility Carried: TR 06 FAS 175
Structure Type: CONCRETE T-BEAM
Features Intersected: NESHOBE RIVER
Surface: Bituminous
Maintenance/Ownership: Town

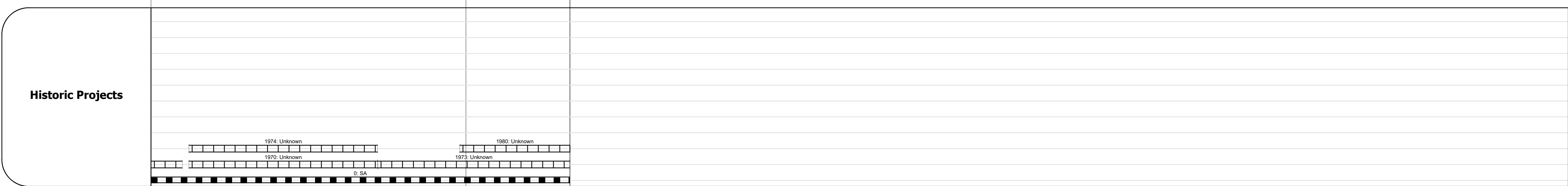
Road Widths	Travellane	22
	Roadway	22
	Lane Count	2
	Base	
	Subbase	

Curves	
---------------	--

Grades	
---------------	--

Guardrails	
-------------------	--

Rumblestrips	
---------------------	--



Maintenance Garage	
---------------------------	--

Speed Zone	
-------------------	--

Functional Class	5
-------------------------	---

National Highway System	
--------------------------------	--

Limited Access Highway	
-------------------------------	--

Customer Service Level	
-------------------------------	--

Traffic Counters	RS49
-------------------------	------

AADT	2018	2100
	2017	2100
	2016	2033
	2015	1967
	2014	1900

Crash Locations	2018	
	2017	
	2016	
	2015	
	2014	

Historic Projects Unknown, Retreatment, Resurface, Bituminous Mix, Skiny Mix, Bituminous Seal, Bituminous Concrete, Cold Plane and Bituminous Concrete, Concrete, Gravel, Plant Mix, Reclaimed Base and Bituminous Concrete, Surface Treated Gravel	Functional Class 1 - Interstate System, 2 - Other Freeways and Expressways, 3 - Principal Arterial, 4 - Minor Arterial, 5 - Major Collector, 6 - Minor Collector	Curves Left (degrees), Right (degrees), Grades (percent) grade up, (percent) grade down	Traffic Counters Continuous (CTC), Weigh-In-Motion (WIM), Short-Term, Scheduled, Short-Term, Unscheduled (counter ID)	Crash Locations Fatal, Injury, Property Damage Only, Unknown Crash Type, High Crash Locations (HCL's) Sections (& Intersections)	Mileage by Functional Class By Sheet 0175 5 - Major Collector 1.330	Mileage by Town By Sheet BRANDON - S01751102 1.33 of 1.33	DISTRICT 3	TOWN BRANDON	Date: 12/04/19	ROUTE Maj-0175
					Page Total Mileage: 1.330 mi	Page Total Mileage: 1.33 mi	1 of 1 TWN mileage: 0.0 to 1.33	ETE mileage: 0.0 to 1.33		