

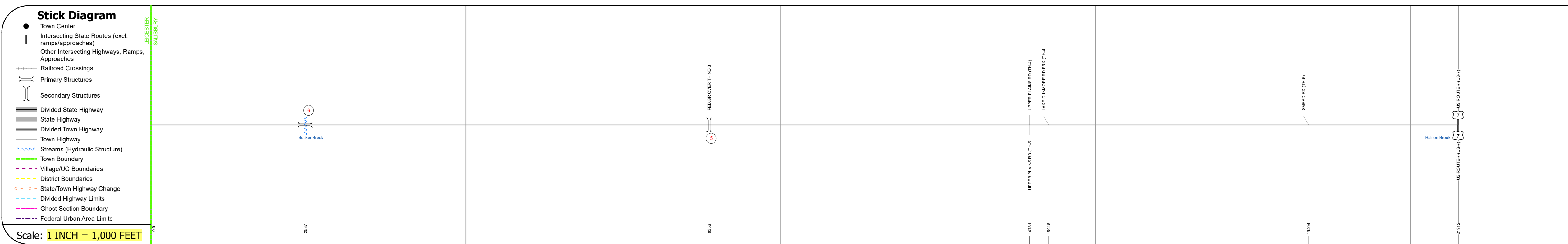
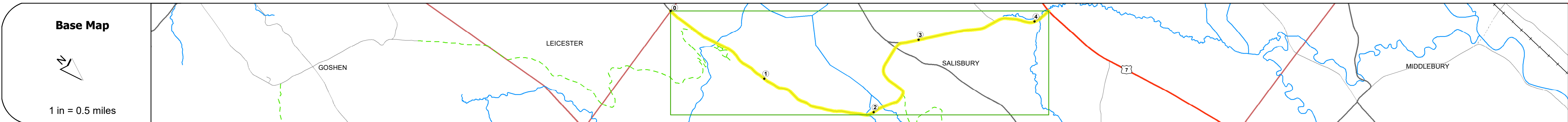



# Route Log and Progress Chart

**DRAFT**

Please Note: Errors and Omissions May Exist.  
Contact the VTrans Mapping Section with questions or concerns.

DISTRICT	TOWN	ROUTE
5	SALISBURY	Maj-0175



### STRUCTURE DESCRIPTIONS

**Bridge 6:**  
Slab - 1945  
Structure No. 200175000601172  
Length: 37'  
Width: 20.0'  
Facility Carried: TR 03 FAS 175  
Structure Type: 2 SPAN CONCRETE SLAB  
Features Intersected: SUCKER BROOK  
Surface: Bituminous  
Maintenance/Ownership: Town

**Bridge 5:**  
Stringer/multi-beam or girder - 1993  
Structure No. 200175000501172  
Length: 84'  
Facility Carried: PEDESTRIAN  
Structure Type: TIMBER PEDESTRIAN BR  
Features Intersected: PED.BR OVER TH NO 3

<b>Road Widths</b>	Travellane	22							
	Roadway	22							
	Lane Count	2							
	Base								
	Subbase								
<b>Curves</b>									
<b>Grades</b>									
<b>Guardrails</b>									
<b>Rumblestrips</b>									
<b>Historic Projects</b>									
<b>Maintenance Garage</b>									
<b>Speed Zone</b>									
<b>Functional Class</b>	5 - Major Collector								
<b>National Highway System</b>									
<b>Limited Access Highway</b>									
<b>Customer Service Level</b>									
<b>Traffic Counters</b>									AS74
<b>AADT</b>	2018	1700							1100
	2017	1700							1100
	2016	1363							1067
	2015	1027							1033
	2014	690							1000
<b>Crash Locations</b>	2018								
	2017								
	2016								
	2015								
	2014								

<b>Historic Projects</b> Unknown, Bituminous Concrete, Retreatment, Bituminous Macadam, Resurface, Cold Plane and Bituminous Concrete, Bituminous Mix, Reclaimed Base and Concrete, Skiny Mix, Bituminous Seal, Gravel, Surface Treated Gravel, Plant Mix, Reclaimed Base and Bituminous Concrete	<b>Functional Class</b> 1 - Interstate System, 2 - Other Freeways and Expressways, 3 - Principal Arterial, 4 - Minor Arterial, 5 - Major Collector, 6 - Minor Collector	<b>Curves</b> Left, Right, Grades (degrees), Left, Right, grade up, Right, grade down	<b>Traffic Counters</b> Continuous (CTC), Weigh-In-Motion (WIM), Short-Term, Scheduled, Short-Term, Unscheduled	<b>Crash Locations</b> Fatal, Injury, Property Damage Only, Unknown Crash Type, High Crash Locations (HCL's)	<b>Mileage by Functional Class By Sheet</b> 0175 5 - Major collector 4.150	<b>Mileage by Town By Sheet</b> SALISBURY - S01750117 4.15 of 4.15	<b>DISTRICT</b> 5	<b>TOWN</b> SALISBURY	<b>Date:</b> 12/04/19	<b>ROUTE</b> Maj-0175	
<b>Speed Zones</b> 25, 30, 35, 40, 45, 50, 55, 60, 65						<b>Page Total Mileage:</b> 4.150 mi		<b>Page Total Mileage:</b> 4.15 mi		<b>1 of 1</b> TWN mileage: 0.0 to 4.15	ETE mileage: 5.16 to 9.31

For More Information Contact - Vermont Agency of Transportation, Policy, Planning and Intermodal Development Division - Mapping Section, 1 National Life Drive, Montpelier, VT 05633-5001 Telephone: 802-828-2600.