

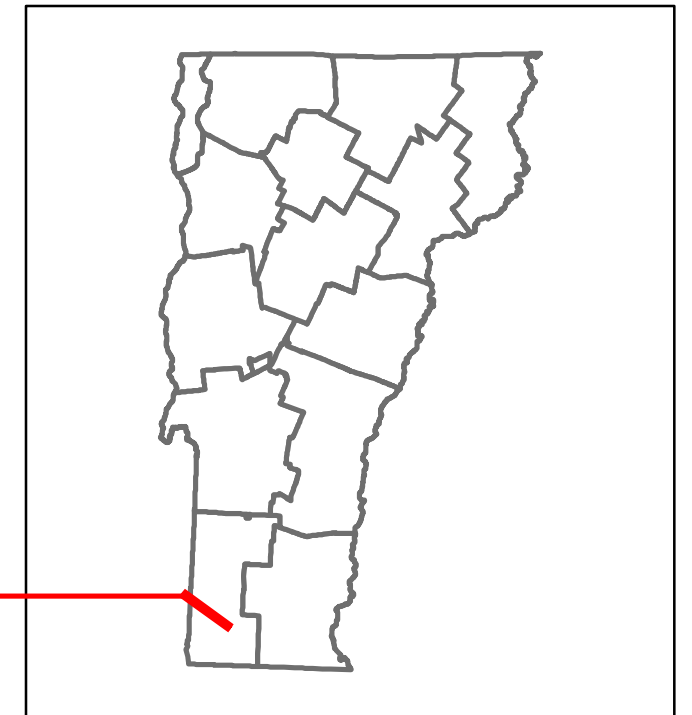


Route Log and Progress Chart

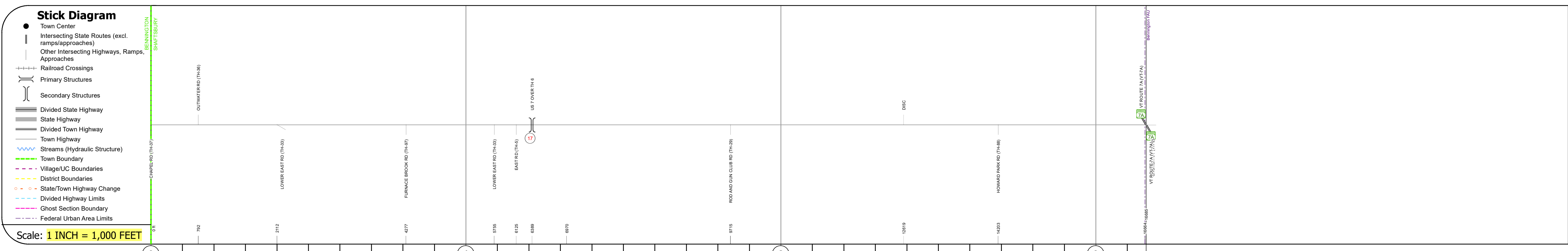
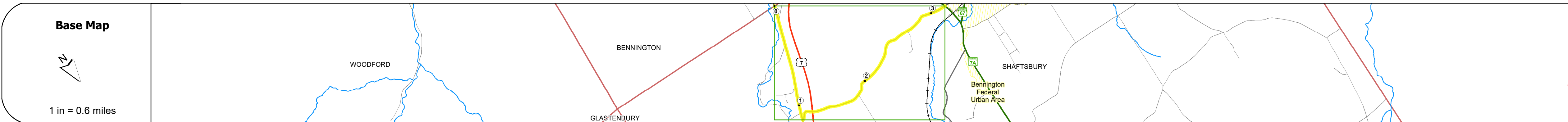
DRAFT

Please Note: Errors and Omissions May Exist.
Contact the VTrans Mapping Section with questions or concerns.

DISTRICT	TOWN	ROUTE
1	SHAFTSBURY	Maj-0173



Maj-0173



STRUCTURE DESCRIPTIONS

<p>Bridge 17: Stringer/multi-beam or girder Structure No. 200019001702132 Structure Type: 3 span prestressed I-beam Features Intersected: US 7 OVER TH 6 Maintenance/Ownership: State</p>

Road Widths	Travellane: 22, 23, 25, 22, 23, 25, 22, 25 Roadway: 22, 23, 25, 22, 23, 25, 22, 25 Lane Count: 2, 2, 2, 2, 2, 2, 2, 2 Base: 2, 2, 2, 2, 2, 2, 2, 2 Subbase: 2, 2, 2, 2, 2, 2, 2, 2
Curves	
Grades	
Guardrails	
Rumblestrips	
Historic Projects	
Maintenance Garage	
Speed Zone	
Functional Class	5
National Highway System	
Limited Access Highway	
Customer Service Level	
Traffic Counters	B339, B216
AADT	2018: 1000, 630, 770 2017: 1000, 640, 780 2016: 980, 683, 780 2015: 960, 727, 780 2014: 940, 770, 770
Crash Locations	2018: 1, 1, 1 2017: 1, 1, 1 2016: 1, 1, 1 2015: 1, 1, 1 2014: 1, 1, 1

Historic Projects Bituminous Concrete, Bituminous Macadam, Resurface, Bituminous Mix, Skiny Mix, Bituminous Seal, Concrete, Gravel, Plant Mix, Reclaimed Base and Bituminous Concrete, Surface Treated Gravel	Functional Class 1- Interstate System, 2- Other Freeways and Expressways, 3- Principal Arterial, 4- Minor Arterial, 5- Major Collector, 6- Minor Collector	Curves Left (degrees), Right (degrees) Grades (degrees) grade up, (degrees) grade down Road Widths (ft)	Traffic Counters Continuous (CTC), Weigh-In-Motion (WIM), Short-Term, Scheduled, Short-Term, Unscheduled (counter ID) Crash Locations Fatal, Injury, Property Damage Only, Unknown Crash Type High Crash Locations (HCL's) HCL No., Sections (& Intersections) 1-100 (1-10), 101-200 (11-20), 201-300 (21-30), 301-400 (31-40), 401-800 (41-113)	Mileage by Functional Class By Sheet 0173 5 - Major Collector 3.160 Mileage by Town By Sheet SHAFTSBURY - S01730213 3.16 of 3.16 Page Total Mileage: 3.160 mi	DISTRICT 1 TOWN SHAFTSBURY Date: 12/04/19 ROUTE Maj-0173 ETE mileage: 2.05 to 5.21 1 of 1 TWN mileage: 0.0 to 3.16 Page Total Mileage: 3.16 mi
---	--	---	---	--	--

For More Information Contact - Vermont Agency of Transportation, Policy, Planning and Intermodal Development Division - Mapping Section, 1 National Life Drive, Montpelier, VT 05633-5001 Telephone: 802-828-2600.