

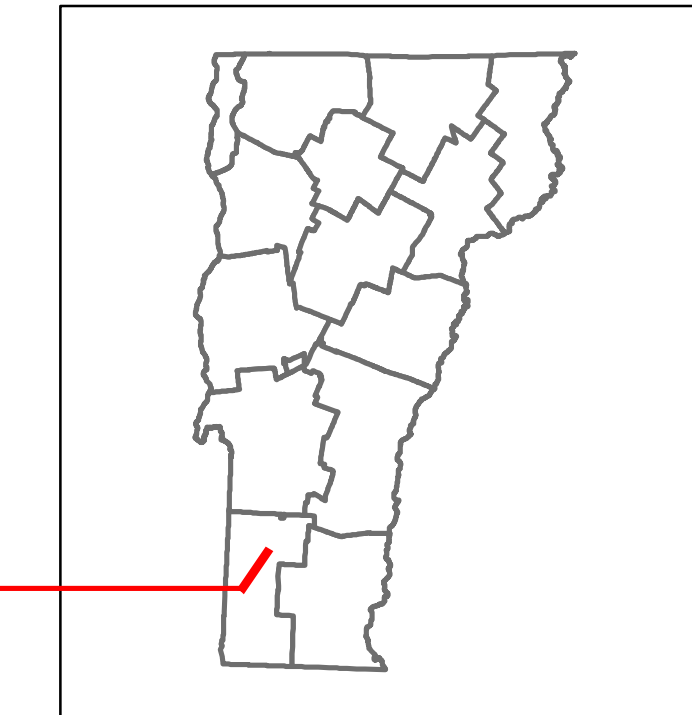


Route Log and Progress Chart

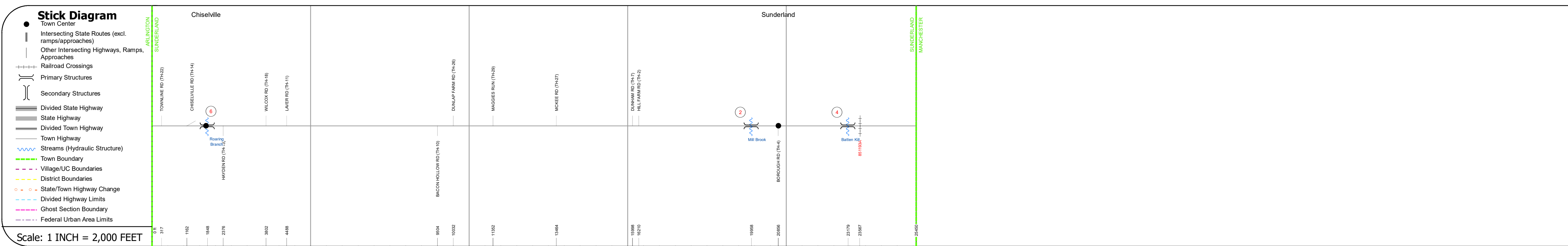
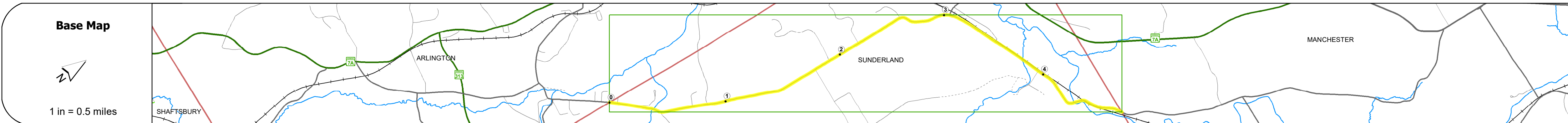
DRAFT

Please Note: Errors and Omissions May Exist.
Contact the VTrans Mapping Section with questions or concerns.

DISTRICT	TOWN	ROUTE
1	SUNDERLAND	Maj-0171



Maj-0171



STRUCTURE DESCRIPTIONS	
Bridge 6:	Stringer/multi-beam or girder - 1870 Structure No. 200171000602152 Length: 132' Height: 9.06' Width: 11.4' Weight Limit: 12 Facility Carried: TR 02 FAS 171 Structure Type: 2-SP STL BM TL COV BR Features Intersected: ROARING BRANCH 1 Covered: 2 Maintenance/Ownership: Town
Bridge 2:	Slab - 1948 Structure No. 200171000202152 Length: 43' Width: 26.8' Facility Carried: TR 01 FAS 171 Structure Type: PRESTRESS CONC SLAB Features Intersected: MILL BROOK Surface: Bituminous Maintenance/Ownership: Town
Bridge 4:	Stringer/multi-beam or girder - 1936 Structure No. 200171000402152 Length: 158' Width: 26.7' Facility Carried: TR 01 FAS 171 Structure Type: 2-SPAN CONT STL BM Features Intersected: BATTEN KILL RIVER Surface: Bituminous Maintenance/Ownership: Town

	0	1	2	3	4
Road Widths					
Travellane					
Roadway					
Lane Count					
Base					
Subbase					
Curves					17.7
Grades					
Guardrails					
Rumblestrips					
Historic Projects					
Maintenance Garage					
Speed Zone					
Functional Class					5
National Highway System					
Limited Access Highway					
Customer Service Level					
Traffic Counters					
AADT					
2018					820
2017					830
2016					827
2015					823
2014					820
Crash Locations					
2018					
2017					
2016					
2015					
2014					

Historic Projects Unknown, Retreatment, Resurface, Bituminous Mix, Concrete, Gravel, Surface Treated, Gravel, Plant Mix, Reclaimed Base and Bituminous Concrete	Functional Class 1- Interstate System, 2- Other Freeways and Expressways, 3- Principal Arterial, 4- Minor Arterial, 5- Major Collector, 6- Minor Collector	Curves Left, Right, Grades (up/down)	Traffic Counters Continuous (CTC), Weigh-In-Motion (WIM), Short-Term, Scheduled, Short-Term, Unscheduled	Crash Locations Fatal, Injury, Property Damage Only, Unknown Crash Type, High Crash Locations (HCL's)	Mileage by Functional Class By Sheet 0171 5 - Major Collector 4.820	Mileage by Town By Sheet SUNDERLAND - S01710215 4.82 of 4.82	DISTRICT 1	TOWN SUNDERLAND	Date: 12/02/19	ROUTE Maj-0171 ETE mileage: 1.09 to 5.91
Page Total Mileage: 4.820 mi						Page Total Mileage: 4.82 mi				

For More Information Contact - Vermont Agency of Transportation, Policy, Planning and Intermodal Development Division - Mapping Section, 1 National Life Drive, Montpelier, VT 05633-5001 Telephone: 802-828-2600.