

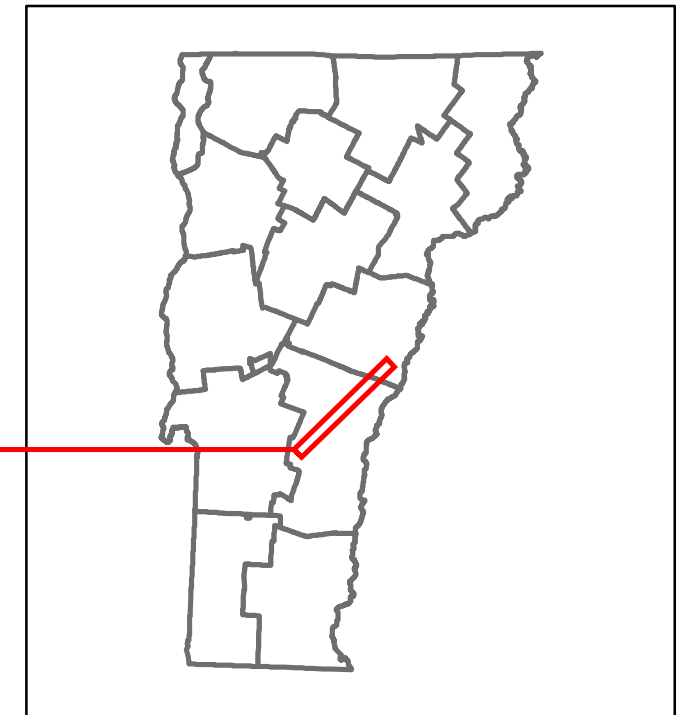


# Route Log and Progress Chart

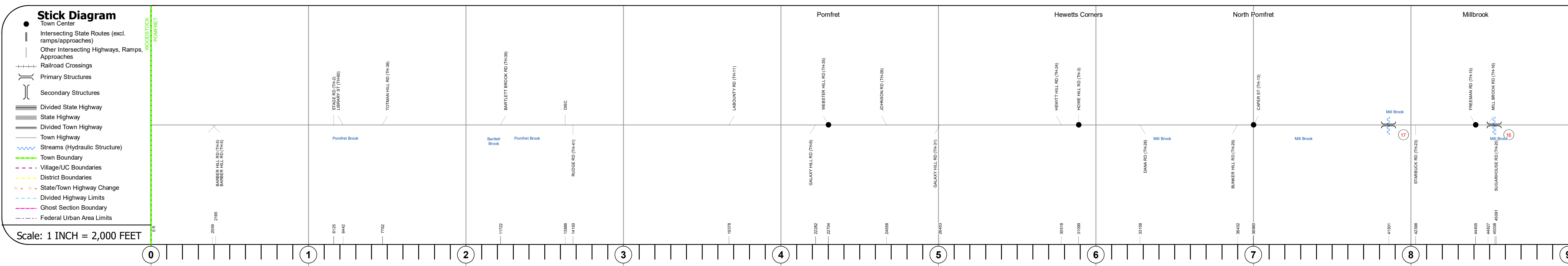
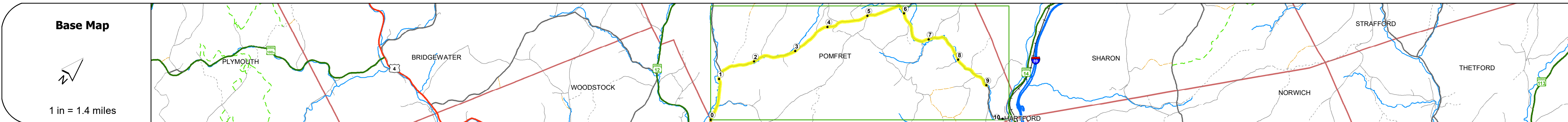
**DRAFT**

Please Note: Errors and Omissions May Exist.  
Contact the VTrans Mapping Section with questions or concerns.

DISTRICT	TOWN	ROUTE
4	POMFRET	Maj-0166



**Maj-0166**



## STRUCTURE DESCRIPTIONS

**Bridge 17:**  
Stringer/multi-beam or girder - 1948  
Structure No. 200166001714132  
Length: 54'  
Width: 26.5'  
Facility Carried: TR 01 FAS 166  
Structure Type: ROLLED BEAM  
Features Intersected: MILL BROOK  
Surface: Bituminous  
Maintenance/Ownership: Town

**Bridge 15:**  
Slab - 1919  
Structure No. 200166001614132  
Length: 30'  
Width: 28.0'  
Facility Carried: TR 01 FAS 166  
Structure Type: CONCRETE SLAB  
Features Intersected: MILL BROOK  
Surface: Bituminous  
Maintenance/Ownership: Town

<b>Road Widths</b>	Travellane		Roadway		Lane Count		Base		Subbase				
<b>Curves</b>													
<b>Grades</b>													
<b>Guardrails</b>													
<b>Rumblestrips</b>													
<b>Historic Projects</b>													
<b>Maintenance Garage</b>													
<b>Speed Zone</b>													
<b>Functional Class</b>	5												
<b>National Highway System</b>													
<b>Limited Access Highway</b>													
<b>Customer Service Level</b>													
<b>Traffic Counters</b>													
<b>AAADT</b>	2018	1600							1100	660			380
	2017	1600							1100	670			390
	2016	1567							1057	693			430
	2015	1533							1013	717			470
	2014	1500							970	740			510
<b>Crash Locations</b>	2018												
	2017												
	2016												
	2015												
	2014												

<b>Historic Projects</b> <ul style="list-style-type: none"> <li>Unknown</li> <li>Retreatment</li> <li>Resurface</li> <li>Bituminous Mix</li> <li>Skinny Mix</li> <li>Bituminous Seal</li> <li>Bituminous Concrete</li> <li>Bituminous Macadam</li> <li>Cold Plane and Bituminous Concrete</li> <li>Concrete</li> <li>Gravel</li> <li>Surface Treated</li> <li>Gravel</li> <li>Plant Mix</li> <li>Reclaimed Base and Bituminous Concrete</li> </ul>	<b>Functional Class</b> <ul style="list-style-type: none"> <li>1 - Interstate System</li> <li>2 - Other Freeways and Expressways</li> <li>3 - Principal Arterial</li> <li>4 - Minor Arterial</li> <li>5 - Major Collector</li> <li>6 - Minor Collector</li> </ul>	<b>Curves</b> <ul style="list-style-type: none"> <li>Left</li> <li>Right</li> </ul>	<b>Grades</b> <ul style="list-style-type: none"> <li>grade up</li> <li>grade down</li> </ul>	<b>Traffic Counters</b> <ul style="list-style-type: none"> <li>Continuous (CTC)</li> <li>Weight-In-Motion (WIM)</li> <li>Short-Term, Scheduled</li> <li>Short-Term, Unscheduled</li> </ul>	<b>Crash Locations</b> <ul style="list-style-type: none"> <li>Fatal</li> <li>Injury</li> <li>Property Damage Only</li> <li>Unknown Crash Type</li> </ul>	<b>Mileage by Functional Class By Sheet</b> 0166 5 - Major Collector 9.000	<b>Mileage by Town By Sheet</b> POMFRET - S01661413 9.0 of 10.15	<b>DISTRICT</b> 4	<b>TOWN</b> POMFRET	<b>Date:</b> 12/02/19	<b>ROUTE</b> Maj-0166
<b>High Crash Locations (HCL's)</b> Sections (& Intersections) HCL No. 1 - 100 (1 - 10) 201 - 300 (21 - 30) 301 - 400 (31 - 40) 401 - 800 (41 - 113) 125 30 35 40 45 50 55 60 65								<b>1 of 2</b> TWN mileage: 0.0 to 9.0	<b>ETE mileage:</b> 0.88 to 9.88		