

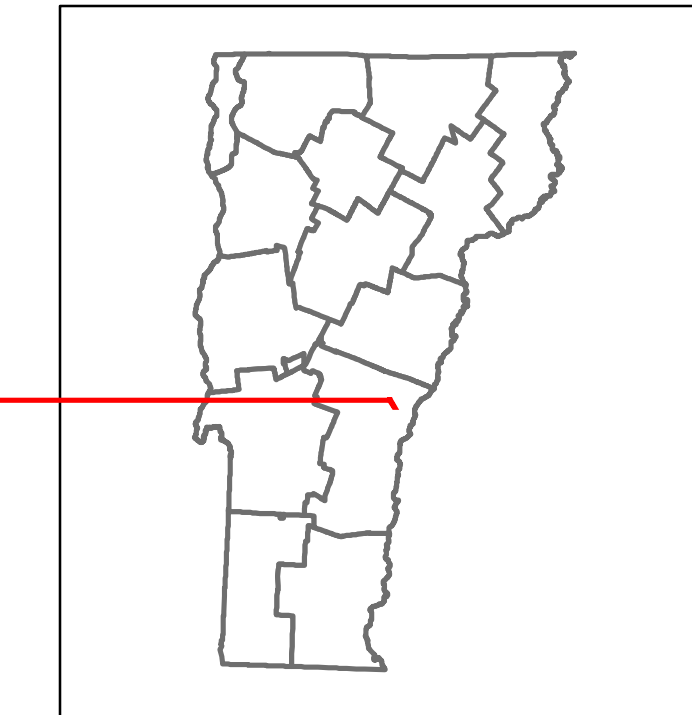


Route Log and Progress Chart

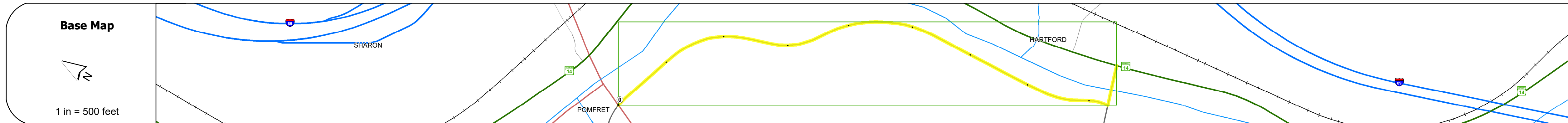
DRAFT

Please Note: Errors and Omissions May Exist.
Contact the VTrans Mapping Section with questions or concerns.

DISTRICT	TOWN	ROUTE
4	HARTFORD	Maj-0166



Maj-0166



STRUCTURE DESCRIPTIONS

Bridge 8:
Stringer/multi-beam or girder - 2006
Structure No: 200166000814082
Length: 244'
Width: 29.6'
Facility Carried: TR 04 FAS 166
Structure Type: WELDED GRIDER
Features Intersected: WHITE RIVER
Surface: Bituminous
Maintenance/Ownership: Town

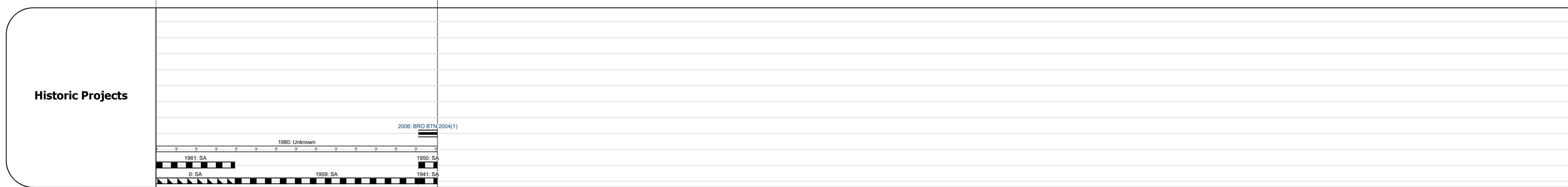
Road Widths	Travellane: 22
Roadway	24
Lane Count	2
Base	
Subbase	

Curves	17
---------------	----

Grades	
---------------	--

Guardrails	
-------------------	--

Rumblestrips	
---------------------	--



Maintenance Garage	
---------------------------	--

Speed Zone	
-------------------	--

Functional Class	5
-------------------------	---

National Highway System	
--------------------------------	--

Limited Access Highway	
-------------------------------	--

Customer Service Level	
-------------------------------	--

Traffic Counters	Y330
-------------------------	------

AADT	2018: 380 (left), 730 (right)
2017: 390 (left), 740 (right)	
2016: 380 (left), 720 (right)	
2015: 370 (left), 700 (right)	
2014: 360 (left), 680 (right)	

Crash Locations	2018: 1 Fatal, 1 Injury, 1 Property Damage Only
2017: 0	
2016: 0	
2015: 0	
2014: 0	

Historic Projects Unknown, Retreatment, Resurface, Bituminous Mix, Skiny Mix, Bituminous Seal Bituminous Concrete, Bituminous Macadam, Cold Plane and Bituminous Concrete, Reclaimed Base and Bituminous Concrete, Gravel, Plant Mix, Concrete	Functional Class 1- Interstate System, 2- Other Freeways and Expressways, 3- Principal Arterial, 4- Minor Arterial, 5- Major Collector, 6- Minor Collector	Curves Left (degree), Right (degree) Grades (down) grade up, (up) grade down Road Widths (ft)	Traffic Counters Continuous (CTC), Weigh-In-Motion (WIM), Short-Term, Scheduled, Short-Term, Unscheduled (counter ID) AADT (AADT)	Crash Locations Fatal, Injury, Property Damage Only, Unknown Crash Type High Crash Locations (HCL's) Sections (& Intersections) HCL No. 1-100 (1-10), 101-200 (11-20), 201-300 (21-30), 301-400 (31-40), 401-800 (41-113)	Mileage by Functional Class By Sheet 0166 5 - Major collector 0.890	Mileage by Town By Sheet HARTFORD - S01661408 0.89 of 0.89	DISTRICT 4	TOWN HARTFORD	Date: 12/04/19	ROUTE Maj-0166 ETE mileage: 11.03 to 11.92
					Page Total Mileage: 0.890 mi		Page Total Mileage: 0.89 mi		1 of 1 TWN mileage: 0.0 to 0.89	