

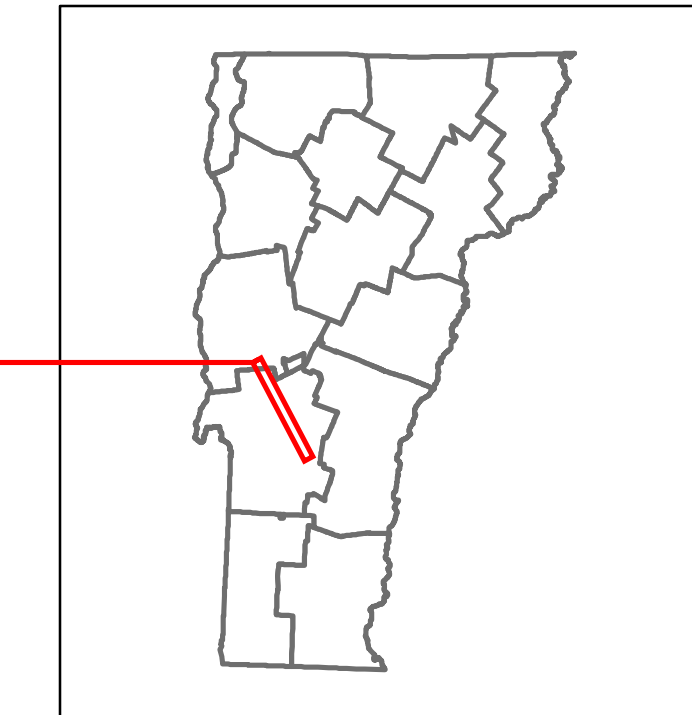


Route Log and Progress Chart

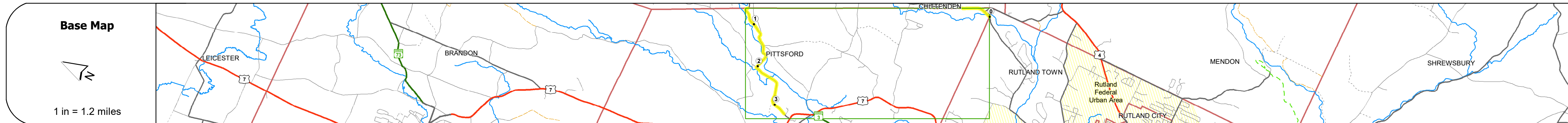
DRAFT

Please Note: Errors and Omissions May Exist.
Contact the VTrans Mapping Section with questions or concerns.

DISTRICT	TOWN	ROUTE
3	PITTSFORD	Maj-0165



Maj-0165



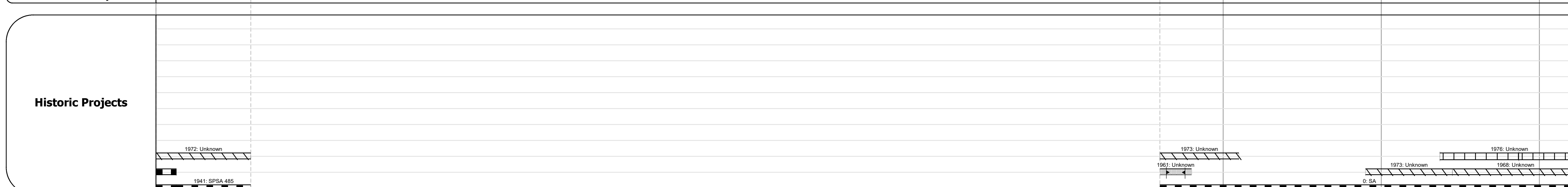
Station	Travellane	Roadway	Lane Count	Base	Subbase
0	22	22	2		
1					
2					
3					

Station	Curves
0	
1	
2	
3	

Station	Grades
0	
1	
2	
3	

Station	Guardrails
0	
1	
2	
3	

Station	Rumblestrips
0	
1	
2	
3	



Station	Maintenance Garage
0	
1	
2	
3	

Station	Speed Zone
0	
1	
2	
3	

Station	Functional Class
0	5
1	
2	
3	

Station	National Highway System
0	
1	
2	
3	

Station	Limited Access Highway
0	
1	
2	
3	

Station	Customer Service Level
0	
1	
2	
3	

Station	Traffic Counters
0	5, 257
1	
2	R341, R340
3	

Year	Station 0	Station 1	Station 2	Station 3
2018	1400		630	
2017	1400		640	
2016	1367		703	
2015	1333		767	
2014	1300		830	

Year	Crash Locations
2018	
2017	
2016	
2015	
2014	

STRUCTURE DESCRIPTIONS

Culvert 6:
Culvert - 1948
Structure No. 200165000611162
Length: 21'
Facility Carried: TR 04 FAS 165
Structure Type: REINFORCED CONC BOX
Features Intersected: EAST CREEK
Maintenance/Ownership: Town

Bridge 13:
Stringer/multi-beam or girder - 1947
Structure No. 200165001311162
Length: 75'
Width: 25.0'
Facility Carried: TR 03 FAS 165
Structure Type: ROLLED BEAM
Features Intersected: FURNACE BROOK
Surface: Bituminous
Maintenance/Ownership: Town

Bridge 11P:
Stringer/multi-beam or girder - 1947
Structure No. 200165011P11162
Length: 49'
Width: 20.8'
Facility Carried: TR 03 FAS 165
Structure Type: ROLLED BEAM
Features Intersected: LITTLE BROOK
Surface: Bituminous
Maintenance/Ownership: Town

Historic Projects <ul style="list-style-type: none"> Unknown Bituminous Concrete Retreatment Resurface Bituminous Mix Skippy Mix Bituminous Seal 	Functional Class <ul style="list-style-type: none"> 1 - Interstate System 2 - Other Freeways and Expressways 3 - Principal Arterial 4 - Minor Arterial 5 - Major Collector 6 - Minor Collector 	Curves <ul style="list-style-type: none"> Left Right 	Grades <ul style="list-style-type: none"> grade up grade down 	Traffic Counters <ul style="list-style-type: none"> Continuous (CTC) Weight-In-Motion (WIM) Short-Term, Scheduled Short-Term, Unscheduled 	Crash Locations <ul style="list-style-type: none"> Fatal Injury Property Damage Only Unknown Crash Type 	Mileage by Functional Class By Sheet 0165 5 - Major Collector 3.250	Mileage by Town By Sheet PITTSFORD - S01651116 3.25 of 3.4	DISTRICT 3	TOWN PITTSFORD	Date: 12/03/19	ROUTE Maj-0165
Speed Zones 15 20 25 30 35 40 45 50 55 60 65						Page Total Mileage: 3.250 mi		Page Total Mileage: 3.25 mi		1 of 2 TWN mileage: 2.19 to 2.79 0.0 to 3.25	ETE mileage: 2.19 to 2.79 8.54 to 11.19

For More Information Contact - Vermont Agency of Transportation, Policy, Planning and Intermodal Development Division - Mapping Section, 1 National Life Drive, Montpelier, VT 05633-5001 Telephone: 802-828-2600.