


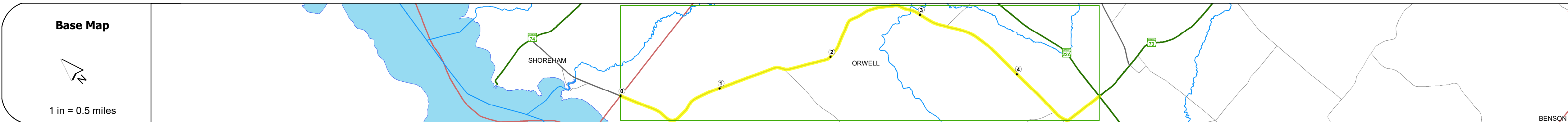

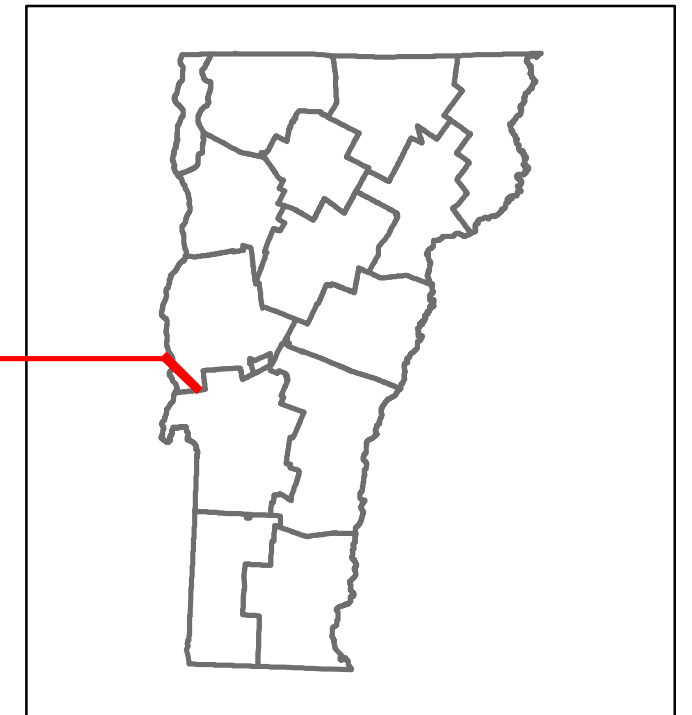


Route Log and Progress Chart

DRAFT

Please Note: Errors and Omissions May Exist.
Contact the VTrans Mapping Section with questions or concerns.

DISTRICT	TOWN	ROUTE
3	ORWELL	Maj-0156



STRUCTURE DESCRIPTIONS

Bridge 4:
Stringer/multi-beam or girder - 1946
Structure No. 200156000401142
Length: 74'
Width: 21.7'
Facility Carried: TR 03 FAS 156
Structure Type: ROLLED BEAM
Features Intersected: NORTH FORK CREEK
Maintenance/Ownership: Town

Road Widths	Travellane	22
Roadway		22
Lane Count		2
Base		
Subbase		
Curves		
Grades		
Guardrails		
Rumblestrips		
Historic Projects	1980 Unknown	0 SA
Maintenance Garage		
Speed Zone		
Functional Class	5	
National Highway System		
Limited Access Highway		
Customer Service Level		
Traffic Counters		
AAADT	2018	280
	2017	280
	2016	293
	2015	307
	2014	320
Crash Locations	2018	310
	2017	310
	2016	433
	2015	557
	2014	680

Historic Projects Unknown, Retreatment, Resurface, Bituminous Mix, Concrete, Bituminous Seal, Surface Treated, Gravel, Plant Mix, Reclaimed Base and Bituminous Concrete	Functional Class 1- Interstate System, 2- Other Freeways and Expressways, 3- Principal Arterial, 4- Minor Arterial, 5- Major Collector, 6- Minor Collector	Curves Left, Right, Grades (up/down)	Traffic Counters Continuous (CTC), Weigh-In-Motion (WIM), Short-Term, Scheduled, Short-Term, Unscheduled	Crash Locations Fatal, Injury, Property Damage Only, Unknown Crash Type	Mileage by Functional Class By Sheet 0156 5 - Major Collector 4.950	Mileage by Town By Sheet ORWELL - S01560114 4.95 of 4.95	DISTRICT 3	TOWN ORWELL	Date: 12/02/19	ROUTE Maj-0156 ETE mileage: 0.9 to 5.85
Speed Zones 15, 20, 25, 30, 35, 40, 45, 50, 55, 60, 65						Page Total Mileage: 4.95 mi		1 of 1 TWN mileage: 0.0 to 4.95		