

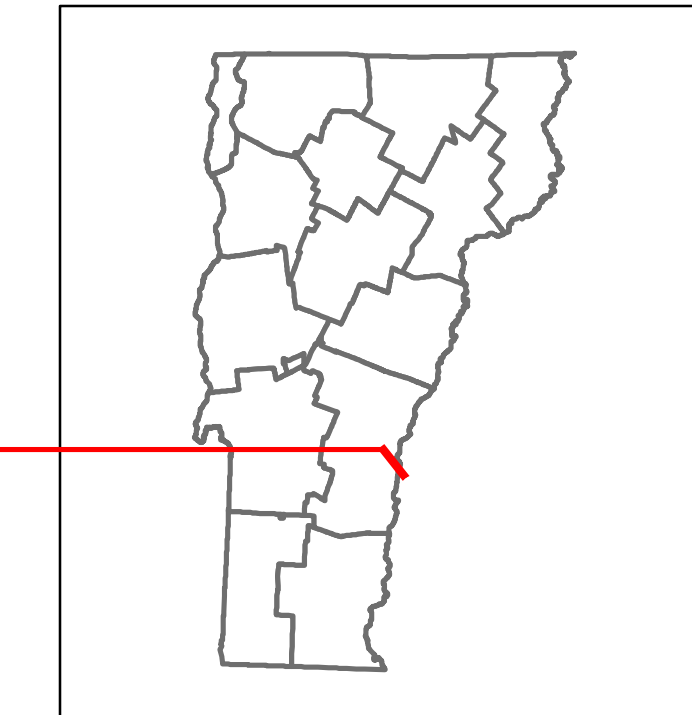


# Route Log and Progress Chart

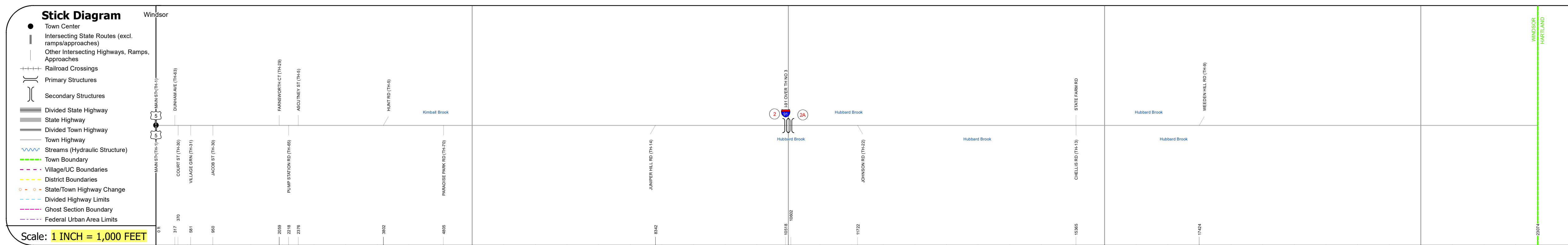
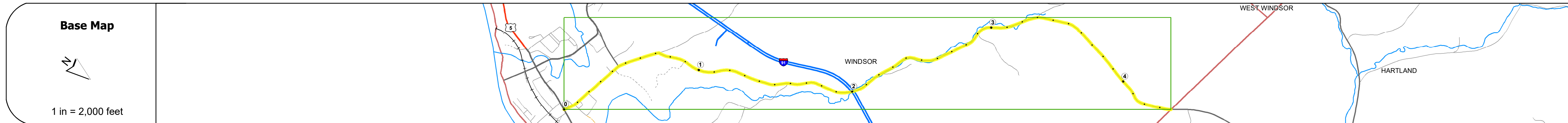
**DRAFT**

Please Note: Errors and Omissions May Exist.  
Contact the VTrans Mapping Section with questions or concerns.

DISTRICT	TOWN	ROUTE
4	WINDSOR	Maj-0152



**Maj-0152**



### STRUCTURE DESCRIPTIONS

**Bridge 2:**  
Stringer/multi-beam or girder - 1965  
Structure No. 200091035N14232  
Length: 119'  
Facility Carried: 1 91 ML  
Structure Type: GIRDER  
Features Intersected: 1 91 OVER TH NO 3

**Bridge 2A:**  
Stringer/multi-beam or girder - 1965  
Structure No. 200091035S14232  
Length: 119'  
Facility Carried: 1 91 ML  
Structure Type: GIRDER  
Features Intersected: 1 91 OVER TH NO 3

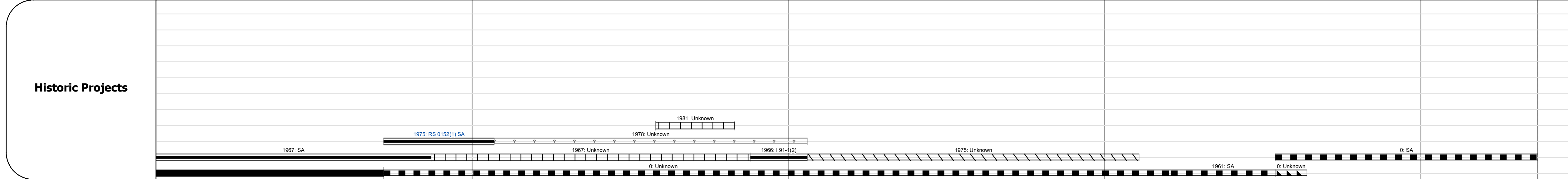
Road Widths	26, 26, 27, 30, 24, 34, 22, 24, 22, 24, 22, 24, 23
Lane Count	2, 2, 2, 2, 2, 2, 2, 2, 2, 2, 2, 2
Base	18" Gravel
Subbase	

Curves	8, 5
--------	------

Grades	
--------	--

Guardrails	
------------	--

Rumblestrips	
--------------	--



Maintenance Garage	
--------------------	--

Speed Zone	
------------	--

Functional Class	5
------------------	---

National Highway System	
-------------------------	--

Limited Access Highway	
------------------------	--

Customer Service Level	
------------------------	--

Traffic Counters	Y234, Y245, Y348
------------------	------------------

ADT	2018: 3200, 2500, 690; 2017: 3200, 2500, 700; 2016: 3100, 2433, 683; 2015: 3000, 2367, 667; 2014: 2900, 2300, 650
-----	---

Crash Locations	2018, 2017, 2016, 2015, 2014
-----------------	------------------------------

<b>Historic Projects</b> Unknown, Bituminous Concrete, Retreatment, Cold Plane and Bituminous Concrete, Skiny Mix, Bituminous Seal Surface Treated Gravel, Plant Mix, Reclaimed Base and Bituminous Concrete, Concrete	<b>Functional Class</b> 1- Interstate System, 2- Other Freeways and Expressways, 3- Principal Arterial, 4- Minor Arterial, 5- Major Collector, 6- Minor Collector	<b>Curves</b> Left (degree), Right (degree) <b>Grades</b> (percent) grade up, (percent) grade down <b>Road Widths</b> (ft)	<b>Traffic Counters</b> Continuous (CTC), Weigh-In-Motion (WIM), Short-Term, Scheduled (counter ID), Short-Term, Unscheduled (counter ID) <b>Crash Locations</b> Fatal, Injury, Property Damage Only, Unknown Crash Type <b>High Crash Locations (HCL's)</b> Sections (& Intersections) HCL No. 1-100 (1-10), 101-200 (11-20), 201-300 (21-30), 301-400 (31-40), 401-800 (41-113)	<b>Mileage by Functional Class By Sheet</b> 0152 5 - Major collector 4.370 <b>Mileage by Town By Sheet</b> WINDSOR - S01521423 4.37 of 4.37	<b>DISTRICT</b> 4	<b>TOWN</b> WINDSOR	<b>Date:</b> 12/04/19	<b>ROUTE</b> Maj-0152 ETE mileage: 0.0 to 4.37
<b>Page Total Mileage: 4.370 mi</b>					<b>Page Total Mileage: 4.37 mi</b>			

For More Information Contact - Vermont Agency of Transportation, Policy, Planning and Intermodal Development Division - Mapping Section, 1 National Life Drive, Montpelier, VT 05633-5001 Telephone: 802-828-2600.