

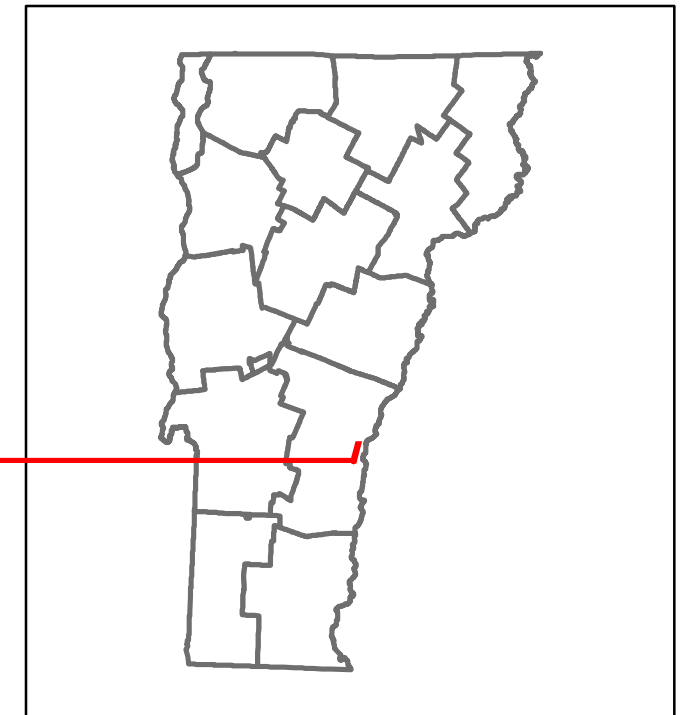


Route Log and Progress Chart

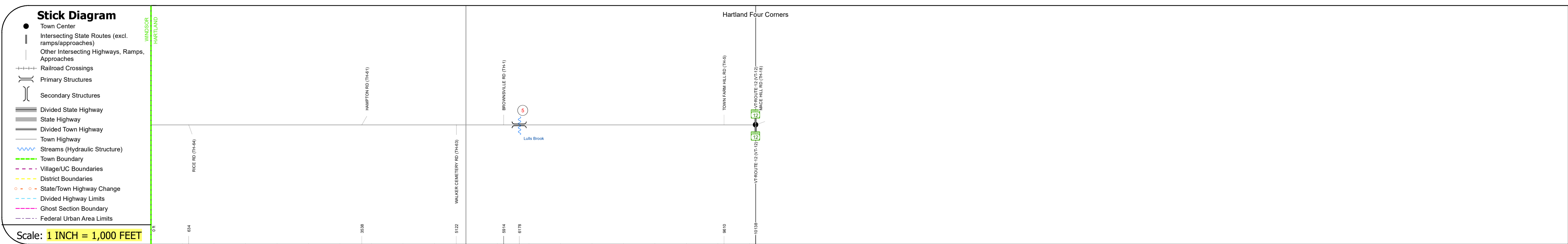
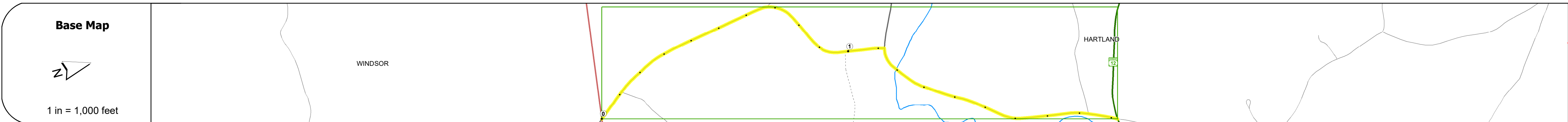
DRAFT

Please Note: Errors and Omissions May Exist.
Contact the VTrans Mapping Section with questions or concerns.

DISTRICT	TOWN	ROUTE
4	HARTLAND	Maj-0152



Maj-0152



STRUCTURE DESCRIPTIONS

Bridge 5:
Stringer/multi-beam or girder - 1954
Structure No: 200152000514092
Length: 59'
Width: 24.0'
Facility Carried: TR 03 FAS 152
Structure Type: ROLLED BEAM
Features Intersected: LULLS BROOK
Surface: Bituminous
Maintenance/Ownership: Town


Road Widths	Travellane	22
	Roadway	22
	Lane Count	2
	Base	
	Subbase	

Curves	
---------------	--

Grades	
---------------	--

Guardrails	
-------------------	--

Rumblestrips	
---------------------	--



Maintenance Garage	
---------------------------	--

Speed Zone	
-------------------	--

Functional Class	5
-------------------------	---

National Highway System	
--------------------------------	--

Limited Access Highway	
-------------------------------	--

Customer Service Level	
-------------------------------	--

Traffic Counters	Y347
-------------------------	------

AAADT	2018	540	1700
	2017	550	1700
	2016	537	1667
	2015	523	1633
	2014	510	1600

Crash Locations	2018	
	2017	
	2016	
	2015	
	2014	

Historic Projects Unknown, Retreatment, Resurface, Bituminous Mix, Bituminous Seal Bituminous Concrete, Cold Plane and Expressways, Reclaimed Base and Bituminous Concrete, Concrete, Gravel, Plant Mix, Reclaimed Base and Bituminous Concrete	Functional Class 1- Interstate System, 2- Other Freeways and Expressways, 3- Principal Arterial, 4- Minor Arterial, 5- Major Collector, 6- Minor Collector	Curves Left, Right, Grades (down/up), Grades (down/up)	Traffic Counters Continuous (CTC), Weigh-In-Motion (WIM), Short-Term, Scheduled, Short-Term, Unscheduled	Crash Locations Fatal, Injury, Property Damage Only, Unknown Crash Type	Mileage by Functional Class By Sheet 0152 5 - Major collector 1.920	Mileage by Town By Sheet HARTLAND - S01521409 1.92 of 1.92	DISTRICT 4	TOWN HARTLAND	Date: 12/04/19	ROUTE Maj-0152
					Speed Zones 25, 30, 35, 40, 45, 50, 55, 60, 65	High Crash Locations (HCL's) HCL No. 201 - 300 (21 - 30), 301 - 400 (31 - 40), 401 - 800 (41 - 113)				

For More Information Contact - Vermont Agency of Transportation, Policy, Planning and Intermodal Development Division - Mapping Section, 1 National Life Drive, Montpelier, VT 05633-5001 Telephone: 802-828-2600.