

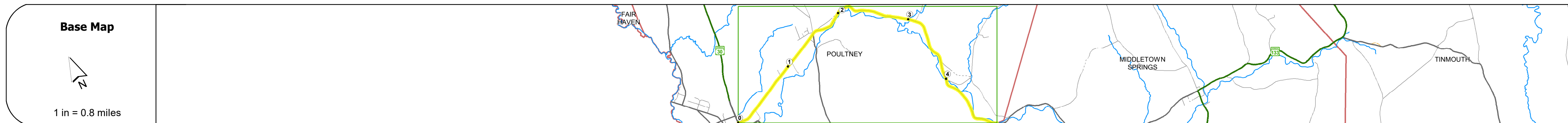
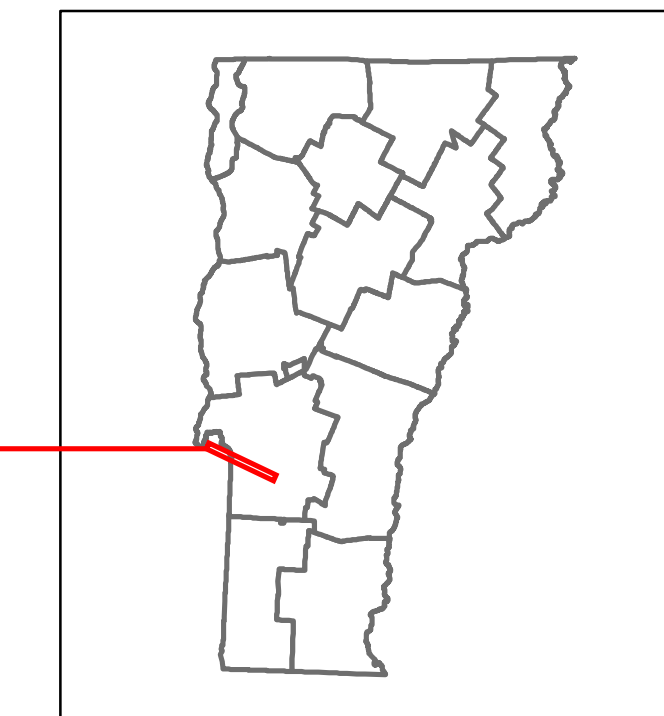


Route Log and Progress Chart

DRAFT

Please Note: Errors and Omissions May Exist.
Contact the VTrans Mapping Section with questions or concerns.

DISTRICT	TOWN	ROUTE
3	POULTNEY	Maj-0138



STRUCTURE DESCRIPTIONS

Bridge 2:
Tee Beam - 1900
Structure No. 200138000211172
Length: 31'
Width: 20.6'
Facility Carried: TR 02 FAS 138
Structure Type: CONCRETE T-BEAM
Features Intersected: FINEL HOLLOW BROOK
Surface: Bituminous
Maintenance/Ownership: Town

Bridge 3:
Tee Beam - 1934
Structure No. 200138000311172
Length: 54'
Width: 20.0'
Facility Carried: TR 02 FAS 138
Structure Type: CONCRETE T-BEAM
Features Intersected: POULTNEY RIVER
Surface: Bituminous
Maintenance/Ownership: Town


Road Widths	Travellane: 30, 30, 28, 28, 28, 22
Roadway	30, 30, 28, 28, 28, 22
Lane Count	2, 2
Base	
Subbase	

Curves	
---------------	--

Grades	
---------------	--

Guardrails	
-------------------	--

Rumblestrips	
---------------------	--



Maintenance Garage	
---------------------------	--

Speed Zone	
-------------------	--

Functional Class	5
-------------------------	---

National Highway System	
--------------------------------	--

Limited Access Highway	
-------------------------------	--

Customer Service Level	
-------------------------------	--

Traffic Counters	
-------------------------	--

AADT	2018: 2600, 440, 760
2017: 2600, 450, 770	
2016: 2600, 733, 763	
2015: 2600, 1017, 757	
2014: 2600, 1300, 750	

Crash Locations	2018: HCL Section No. 25
2017: [Crash symbols]	
2016: [Crash symbols]	
2015: [Crash symbols]	
2014: [Crash symbols]	

Historic Projects Unknown, Retreatment, Resurface, Bituminous Mix, Cold Plane and Bituminous Concrete, Skimny Mix, Concrete, Bituminous Seal, Gravel, Surface Treated Gravel, Plant Mix, Reclaimed Base and Bituminous Concrete	Functional Class 1- Interstate System, 2- Other Freeways and Expressways, 3- Principal Arterial, 4- Minor Arterial, 5- Major Collector, 6- Minor Collector	Curves Left, Right, Grades, Road Widths	Traffic Counters Continuous (CTC), Weigh-In-Motion (WIM), Short-Term, Scheduled, Short-Term, Unscheduled	Crash Locations Fatal, Injury, Property Damage Only, Unknown Crash Type, High Crash Locations (HCL's)	Mileage by Functional Class By Sheet 0138 5 - Major Collector 4.970	Mileage by Town By Sheet POULTNEY - S01381117 4.97 of 4.97	DISTRICT 3	TOWN POULTNEY	Date: 12/02/19	ROUTE Maj-0138
Page Total Mileage: 4.970 mi								1 of 1 TWN mileage: 0.0 to 4.97	ETE mileage: 0.0 to 4.97	

For More Information Contact - Vermont Agency of Transportation, Policy, Planning and Intermodal Development Division - Mapping Section, 1 National Life Drive, Montpelier, VT 05633-5001 Telephone: 802-828-2600.